

# Tween Bridge Solar Farm

## Environmental Statement Appendix 12.4: Proposed Access Arrangements

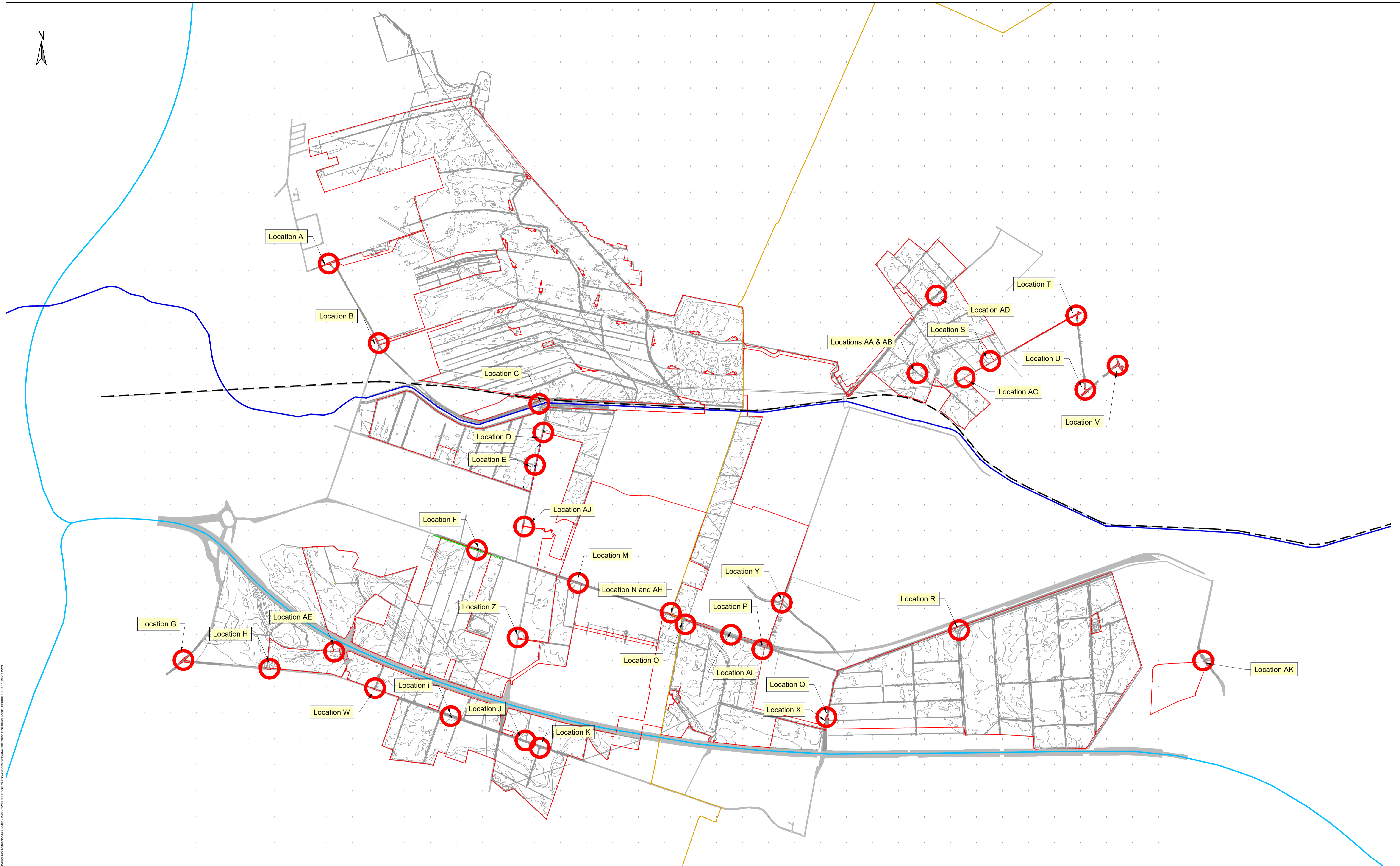
Planning Act 2008  
Infrastructure Planning (Applications: Prescribed Forms  
and Procedure) Regulations 2009

Document Reference: 6.3.12.4

June 2026

Revision 1





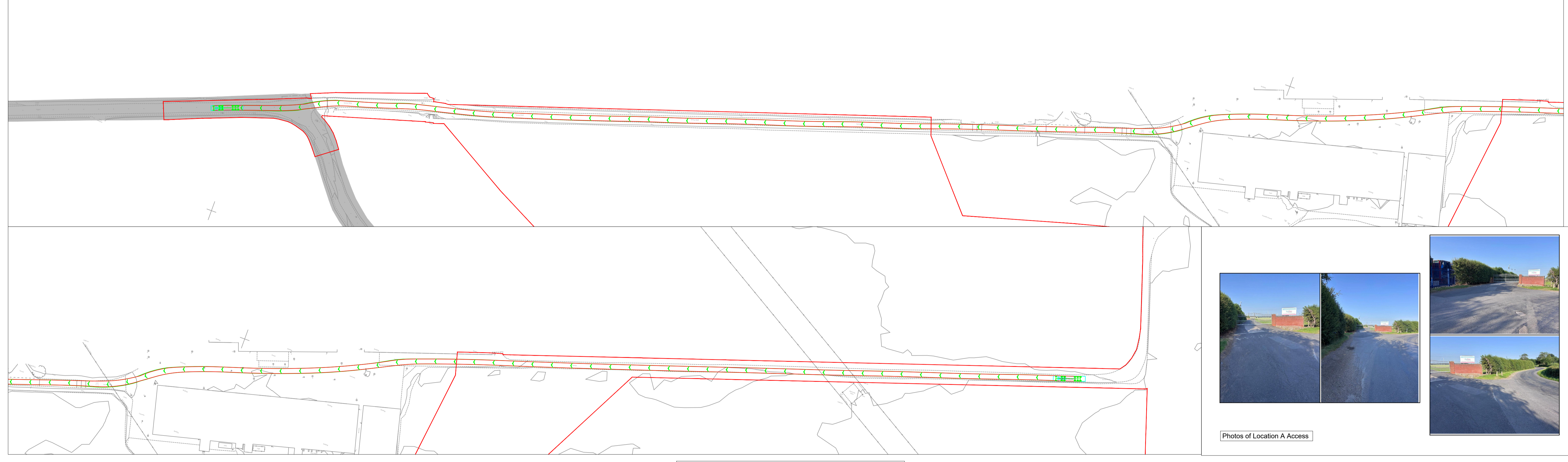
- Key:
- Order Limits
  - Approximate Extent of Adopted Highway
  - Stainforth and Keadby Canal
  - Railway Track
  - Local Authority Boundary
  - Motorway

First Floor, South Wing, Equinox North Great Park Road, Almondsbury, Bristol, BS32 4QL 01454 625845 www.pegasusgroup.co.uk Planning   Design   Environment   Economics				REV 1 2 3	DATE 18/08/2025 18/05/2025 24/06/2025	BY JAN JAN JAN	DESCRIPTION APPLICATION SUBMISSION DEADLINE 2 DEADLINE 3	CHK KSS KSS KSS	APD KSS KSS KSS
CLIENT: <b>RWE RENEWABLES UK SOLAR AND STORAGE LTD</b>				SCALE @ A1: NTS		CHECKED: ADWS		APPROVED: KSS	
PROJECT: <b>TWEEN BRIDGE SOLAR FARM</b>				DATE: 09/07/2025		DESIGN-DRAWN: JAN		DRAWING-STATUS: FINAL	
TITLE: <b>PROPOSED ACCESS ARRANGEMENTS - MASTER</b>				PROJECT No: P21-3484		DRAWING No: FIGURE 3.1		REV: 3	

Copyright Pegasus Planning Group Ltd. All rights reserved. Ordnance Survey Licence number 100043931. Pegasus Licence number 100030483. Emap/Ordnance Survey Licence number 100031873. Standard OS license rights conditions apply. Pegasus accepts no liability for any use of this document other than for its original purpose, or by the original client, or following Pegasus' express agreement to such use. T01205041177 www.pegasusgroup.co.uk



Swept Path Analysis of a 16.5m Articulated Vehicle Entering Access A



Swept Path Analysis of a 16.5m Articulated Vehicle Egressing Location A



Photos of Location A Access

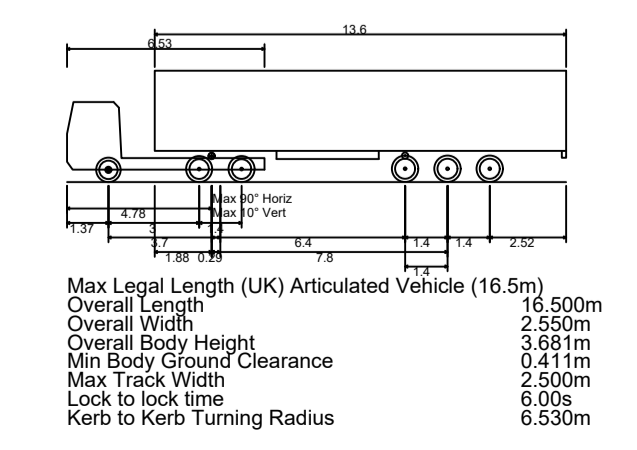
**Key:**

- Order Limits
- Visibility Splay
- Approximate Extent of Adopted Highway

**Note:**

Existing bound surface to remain (see photos).

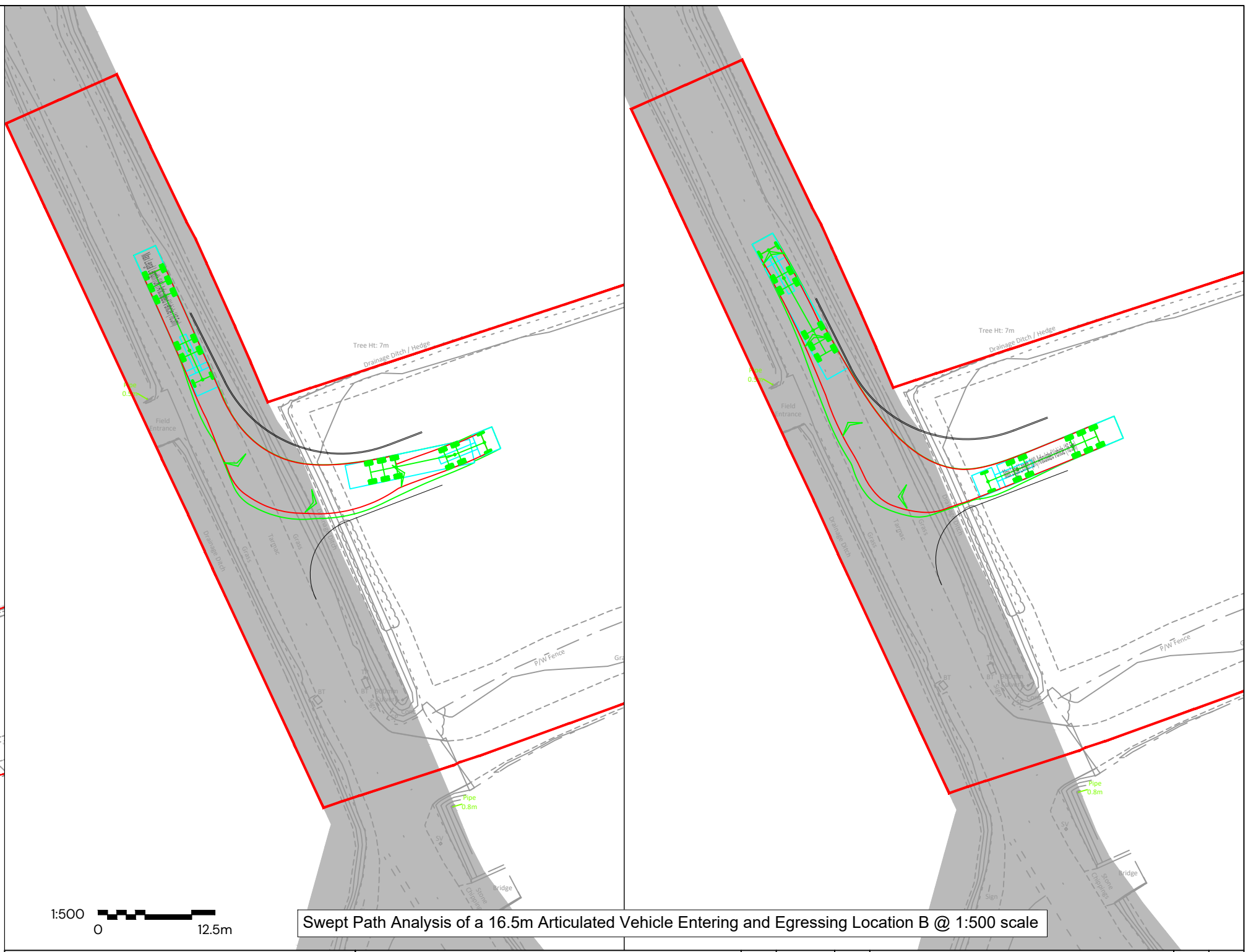
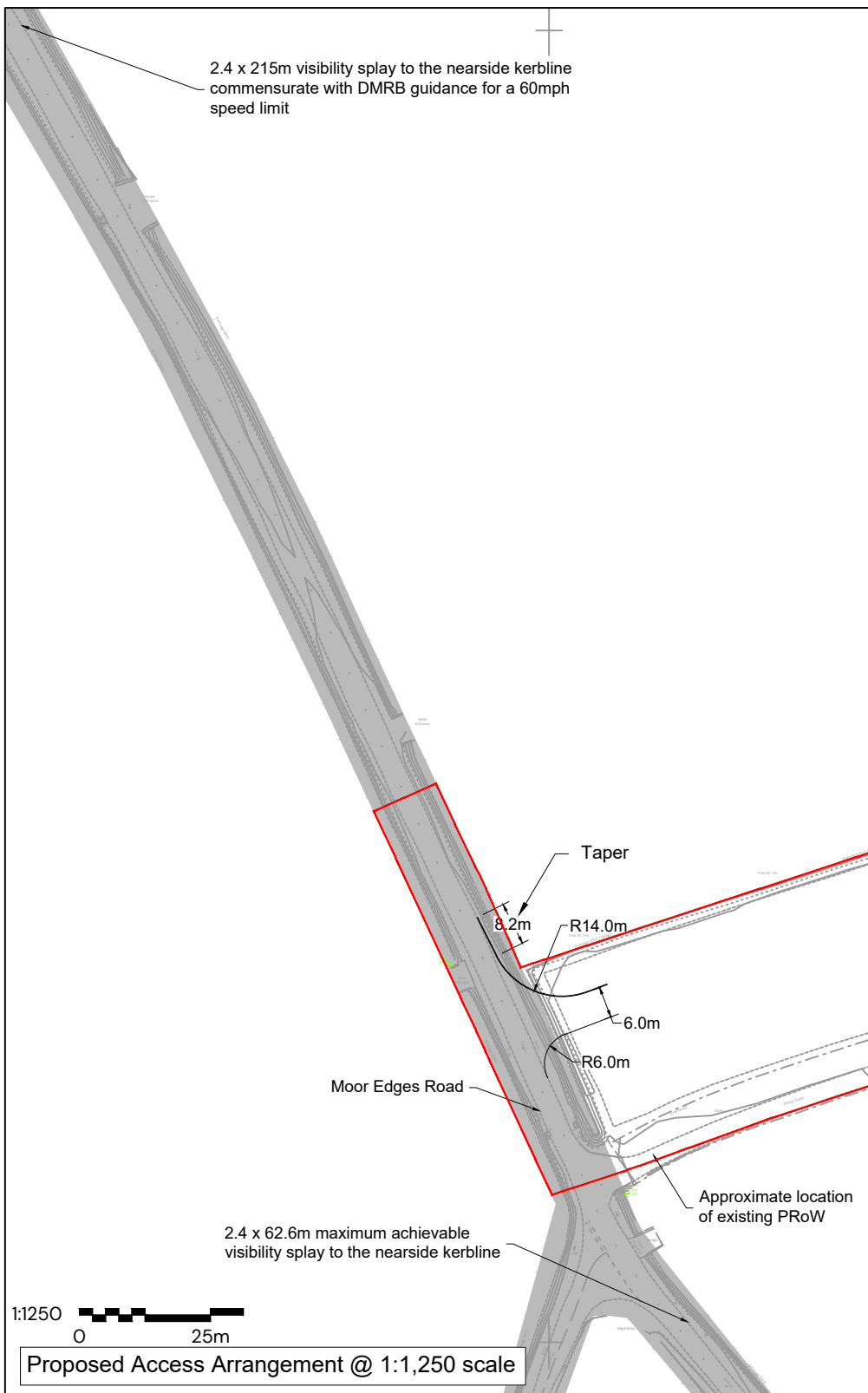
What3Words reference: angry.enveloped.wand



CLIENT: RWE RENEWABLES UK SOLAR AND STORAGE LTD PROJECT: TWEEN BRIDGE SOLAR FARM TITLE: PROPOSED ACCESS ARRANGEMENTS - LOCATION A		<b>Pegasus Group</b> 01454 625945 www.pegasusgroup.co.uk Planning   Design   Environment   Economics		REV: 1, 2, 3 DATE: 18/08/2025, 18/05/2025, 24/06/2025 BY: JAN, JAN, JAN DESCRIPTION: APPLICATION SUBMISSION, DEADLINE 2, DEADLINE 3 CHK: KSS, KSS, KSS APD: KSS, KSS, KSS
SCALE @ A1: 1:1,000 DATE: 09/07/2025		CHECKED: ADWS DESIGN-DRAWN: JAN	APPROVED: KS DRAWING-STATUS: FINAL	
PROJECT No: P21-3484		DRAWING No: FIGURE 3.2	REV: 3	

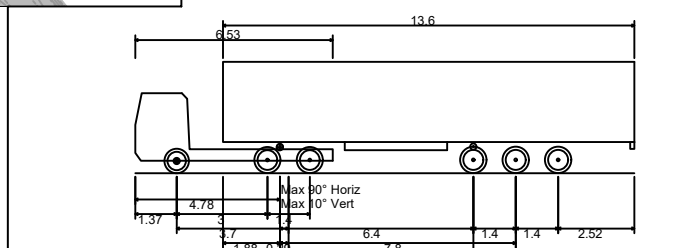
I:\2025\TWEEN BRIDGE SOLAR FARM\01 - ACCESS ARRANGEMENTS\01 - SWEEP PATH ANALYSIS\01 - SWEEP PATH ANALYSIS - ENTERING AND EGRESSING\01 - SWEEP PATH ANALYSIS - ENTERING AND EGRESSING - PLAN - FIGURE 3.1 - 1:1,000.dwg

\\LICD\INK\PEGASUSGROUP\01 ALL OFFICES\02 BRISDATA\BRISTOL PROJECTS\BRISTOL - LIVE\P21\P21-3401-3500\P21-3484 - RWE - TWEEN BRIDGE\05 PG WORK\06 DRAWINGS\06 TR06 FIGURE\P21-3484 - FIGURE 3.1 - 3.10\_REV.3.DWG



**Key:**

- Order Limits
- Visibility Splay
- Approximate Extent of Adopted Highway



**Note:**

Bound surface to be provided for 20 metres back from edge of carriageway.

What3Words reference: starring.duet.sports

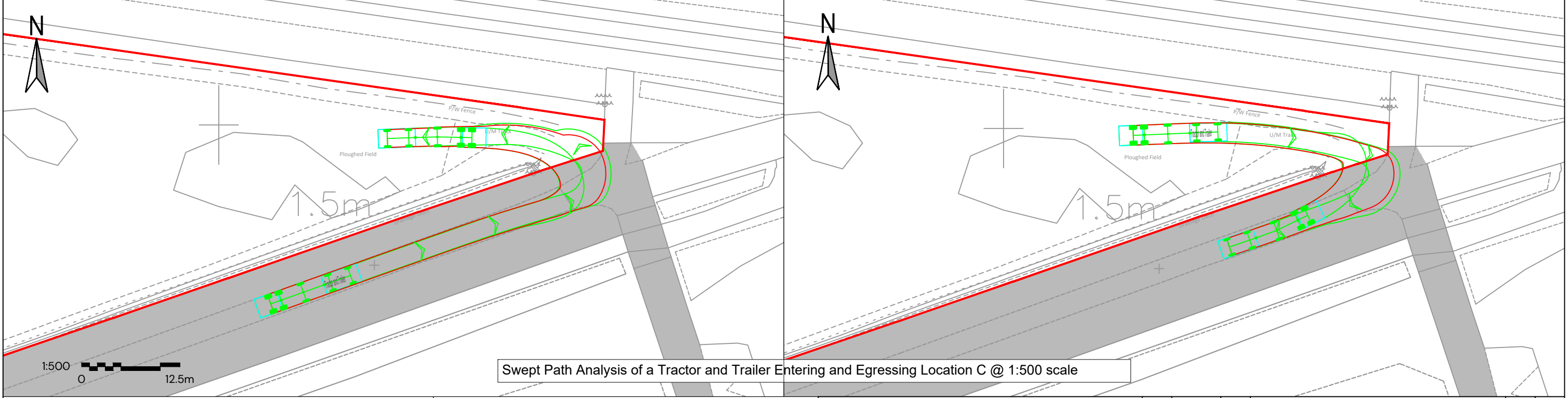
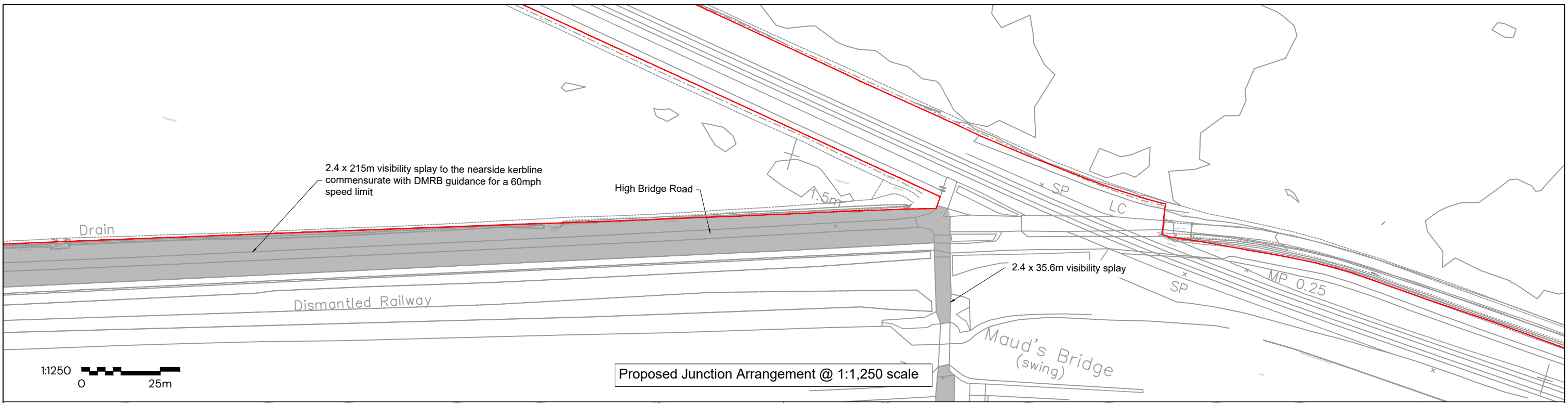
Max Legal Length (UK) Articulated Vehicle (16.5m)	16.500m
Overall Length	2.550m
Overall Width	3.681m
Overall Body Height	0.411m
Min Body Ground Clearance	2.500m
Max Track Width	6.00s
Lock to lock time	6.530m

Swept Path Analysis of a 16.5m Articulated Vehicle Entering and Egressing Location B @ 1:500 scale

First Floor, South Wing, Equinox North Great Park Road, Almondsbury, Bristol, BS32 4QL  01454 625945 www.pegasusgroup.co.uk Planning   Design   Environment   Economics		REV	DATE	BY	DESCRIPTION	CHK	APD
		1	19/08/2025	JAN	APPLICATION SUBMISSION	KSS	KSS
		2	18/05/2026	JAN	DEADLINE 2	KSS	KSS
CLIENT:		SCALE @ A3:		CHECKED:		APPROVED:	
RWE RENEWABLES UK SOLAR AND STORAGE LTD		AS SHOWN		ADWS		KS	
PROJECT:		DATE:		DESIGN-DRAWN:		DRAWING-STATUS:	
TWEEN BRIDGE SOLAR FARM		09/07/2025		JAN		FINAL	
TITLE:		PROJECT No:		DRAWING No:		REV:	
PROPOSED ACCESS ARRANGEMENTS - LOCATION B		P21-3484		FIGURE 3.3		3	

Copyright Pegasus Planning Group Ltd. Crown copyright. All rights reserved. Ordnance Survey Copyright Licence number 100042093. Promap Licence number 100020449. Emapsite Licence number 0100031673. Standard OS licence rights conditions apply. Pegasus accepts no liability for any use of this document other than for its original purpose, or by the original client, or following Pegasus' express agreement to such use. T 01285 641717 www.pegasuspg.co.uk

\\LICD\INK\PEGASUS\GROUP\PI\ ALL OFFICES\02 BRISTOL\PROJECTS\BRISTOL - LIVE\P21\P21-3401-3500\P21-3484 - RWE - TWEEN BRIDGE\05 PG WORK\06 DRAWINGS\06 TR06 FIGURE\P21-3484 - FIGURE 3.1 - 3.10\_REV.3.DWG

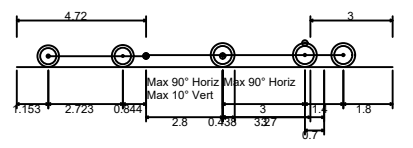


- Key:**
- Order Limits
  - Visibility Splay
  - Approximate Extent of Adopted Highway

**Note:**

Temporary matting to be provided.

What3Words reference: cabin.stunt.resides



Tractor and Trailer	
Overall Length	13.720m
Overall Width	2.500m
Overall Body Height	0.438m
Min Body Ground Clearance	0.398m
Max Track Width	2.500m
Lock to lock time	4.00s
Kerb to Kerb Turning Radius	4.620m

First Floor, South Wing, Equinox  
North Great Park Road,  
Almondsbury, Bristol, BS32 4QL

01454 625945  
www.pegasusgroup.co.uk

Planning | Design | Environment | Economics



REV	DATE	BY	DESCRIPTION	CHK	APD
1	19/08/2025	JAN	APPLICATION SUBMISSION	KSS	KSS
2	18/05/2026	JAN	DEADLINE 2	KSS	KSS
3	24/06/2026	JAN	DEADLINE 3	KSS	KSS

**CLIENT:**  
RWE RENEWABLES UK SOLAR AND STORAGE LTD

**SCALE @ A3:**  
AS SHOWN

**CHECKED:**  
ADWS

**APPROVED:**  
KS

**PROJECT:**  
TWEEN BRIDGE SOLAR FARM

**DATE:**  
09/07/2025

**DESIGN-DRAWN:**  
JAN

**DRAWING-STATUS:**  
FINAL

**TITLE:**  
PROPOSED ACCESS ARRANGEMENTS -  
LOCATION C

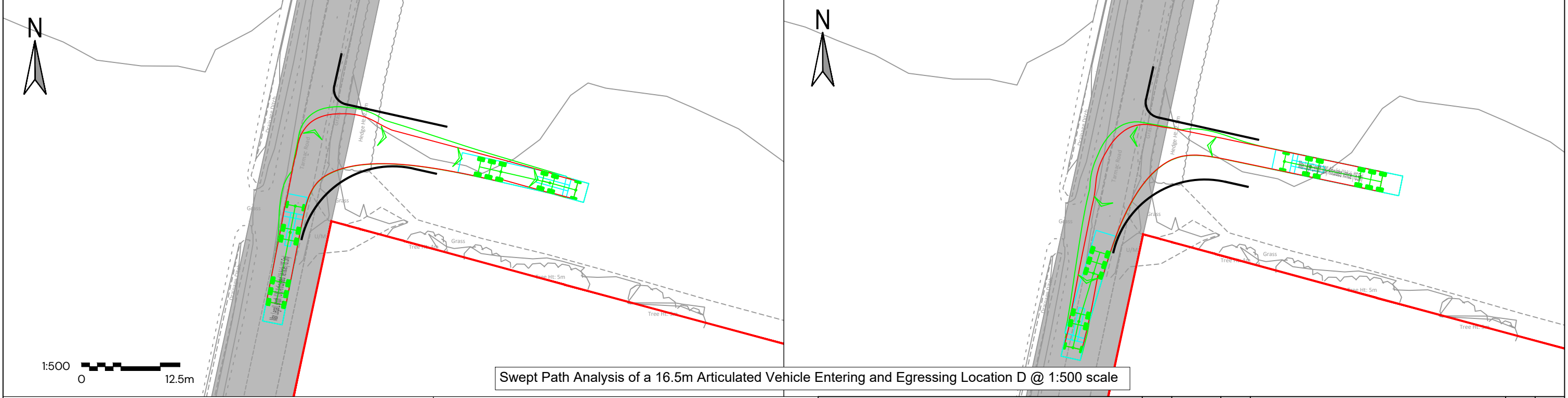
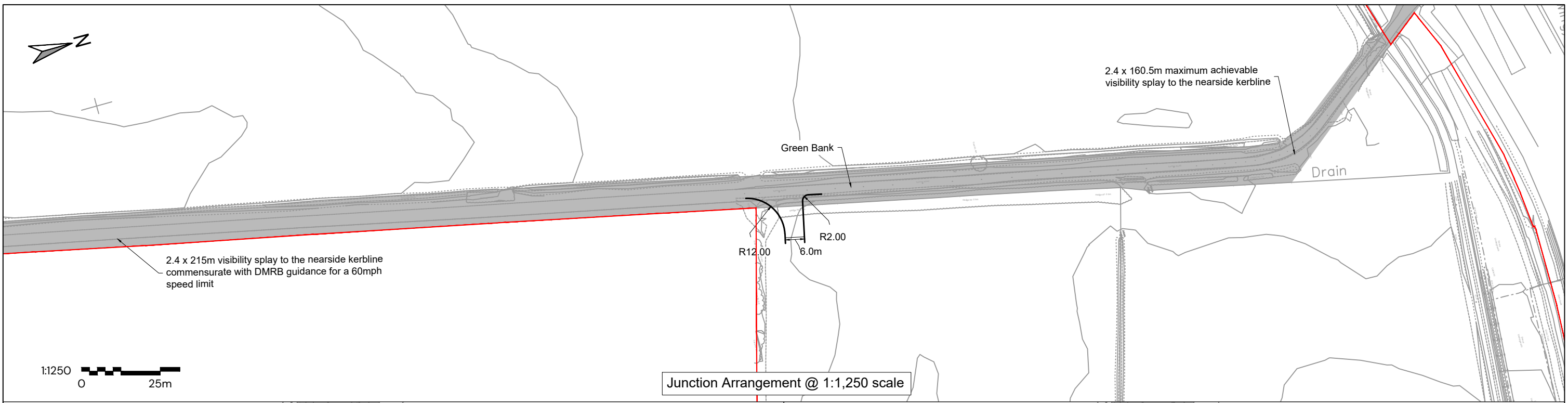
**PROJECT No:**  
P21-3484

**DRAWING No:**  
FIGURE 3.4

**REV:**  
3

Copyright Pegasus Planning Group Ltd. Crown copyright. All rights reserved. Ordnance Survey Copyright Licence number 100042093. Promap Licence number 100020449. Emapsite Licence number 0100031673. Standard OS licence rights conditions apply. Pegasus accepts no liability for any use of this document other than for its original purpose, or by the original client, or following Pegasus' express agreement to such use. T 01285 641717 www.pegasuspg.co.uk

I:\LIC\LINKPEGASUSGROUP\01 ALL OFFICES\02 BRISTOL PROJECTS\BRISTOL - LIVE\21\21-3401-3500\21-3484 - RWE - TWEEN BRIDGE\05 PG WORK\06 DRAWINGS\06 TR06 FIGURE\21-3484 - FIGURE 3.1 - 3.10\_REV.3.DWG



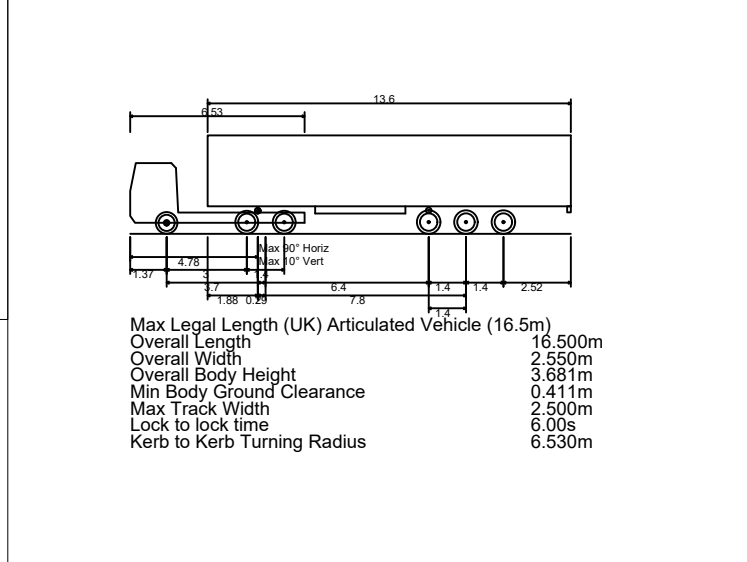
**Key:**

- Order Limits
- Visibility Splay
- Approximate Extent of Adopted Highway

**Note:**

Bound surface to be provided for 20 metres back from edge of carriageway.

What3Words reference: acting.computers.oils



First Floor, South Wing, Equinox  
North Great Park Road,  
Almondsbury, Bristol, BS32 4QL

01454 625945  
www.pegasusgroup.co.uk

Planning | Design | Environment | Economics

REV	DATE	BY	DESCRIPTION	CHK	APD
1	19/08/2025	JAN	APPLICATION SUBMISSION	KSS	KSS
2	18/05/2026	JAN	DEADLINE 2	KSS	KSS
3	24/06/2026	JAN	DEADLINE 3	KSS	KSS

CLIENT: RWE RENEWABLES UK SOLAR AND STORAGE LTD

PROJECT: TWEEN BRIDGE SOLAR FARM

TITLE: PROPOSED ACCESS ARRANGEMENTS - LOCATION D

SCALE @ A3: AS SHOWN

DATE: 09/07/2025

PROJECT No: P21-3484

CHECKED: ADWS

DESIGN-DRAWN: JAN

DRAWING No: FIGURE 3.5

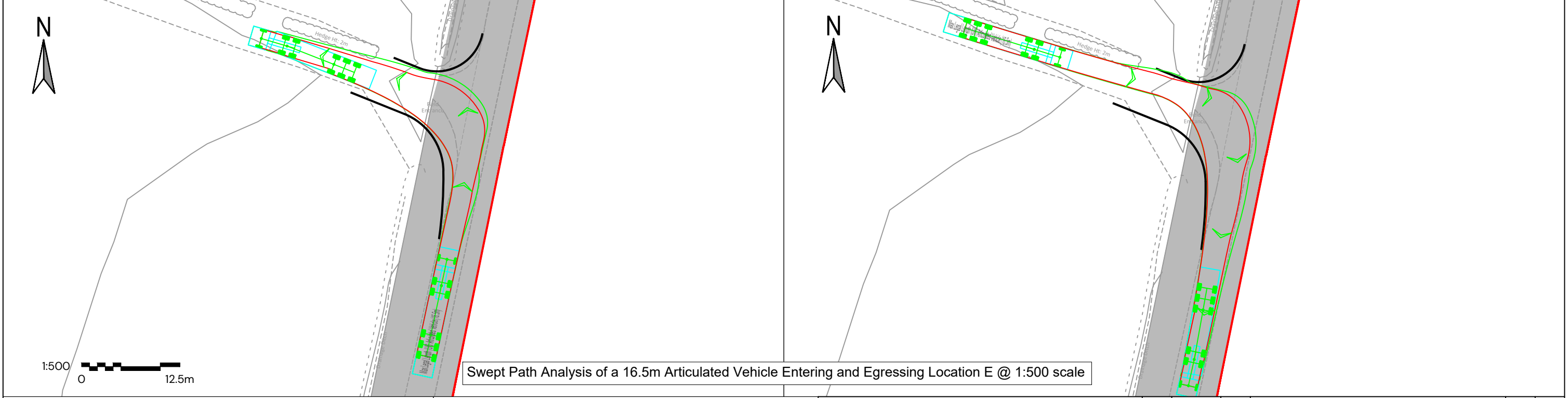
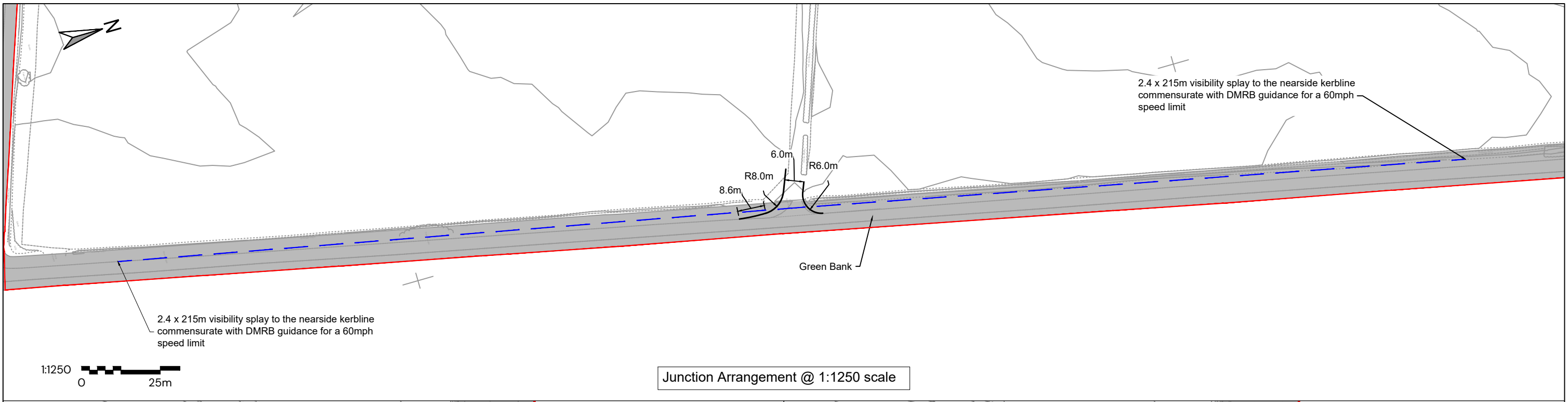
APPROVED: KS

DRAWING-STATUS: FINAL

REV: 3

Copyright Pegasus Planning Group Ltd. Crown copyright. All rights reserved. Ordnance Survey Copyright Licence number 100042093. Promap Licence number 100020449. Emapsite Licence number 0100031673. Standard OS licence rights conditions apply. Pegasus accepts no liability for any use of this document other than for its original purpose, or by the original client, or following Pegasus' express agreement to such use. T 01285 641717 www.pegasuspg.co.uk

\\LICD\INK\PEGASUSGROUP\PI ALL OFFICES\2 BRSD\DATA\BRISTOL PROJECTS\BRISTOL - LIVE\PI\P21-3401-3500\P21-3484 - RWE - TWEEN BRIDGE\05 PG WORK\06 DRAWINGS\06 TR06 FIGURE\PI\P21-3484 - FIGURE 3.1 - 3.10\_REV.3.DWG

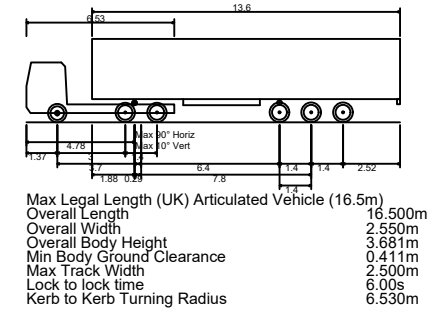


- Key:
- Order Limits
  - Visibility Splay
  - Approximate Extent of Adopted Highway

Note:

Bound surface to be provided for 20 metres back from edge of carriageway.

What3Words reference: interests.plunger.timidly



First Floor, South Wing, Equinox  
North Great Park Road,  
Almondsbury, Bristol, BS32 4QL

01454 625945  
www.pegasusgroup.co.uk

Planning | Design | Environment | Economics



REV	DATE	BY	DESCRIPTION	CHK	APD
1	19/08/2025	JAN	APPLICATION SUBMISSION	KSS	KSS
2	18/05/2026	JAN	DEADLINE 2	KSS	KSS
3	24/06/2026	JAN	DEADLINE 3	KSS	KSS

CLIENT:  
RWE RENEWABLES UK SOLAR AND STORAGE LTD

SCALE @ A3:  
AS SHOWN

CHECKED:  
ADWS

APPROVED:  
KS

PROJECT:  
TWEEN BRIDGE SOLAR FARM

DATE:  
09/07/2025

DESIGN-DRAWN:  
JAN

DRAWING-STATUS:  
FINAL

TITLE:  
PROPOSED ACCESS ARRANGEMENTS -  
LOCATION E

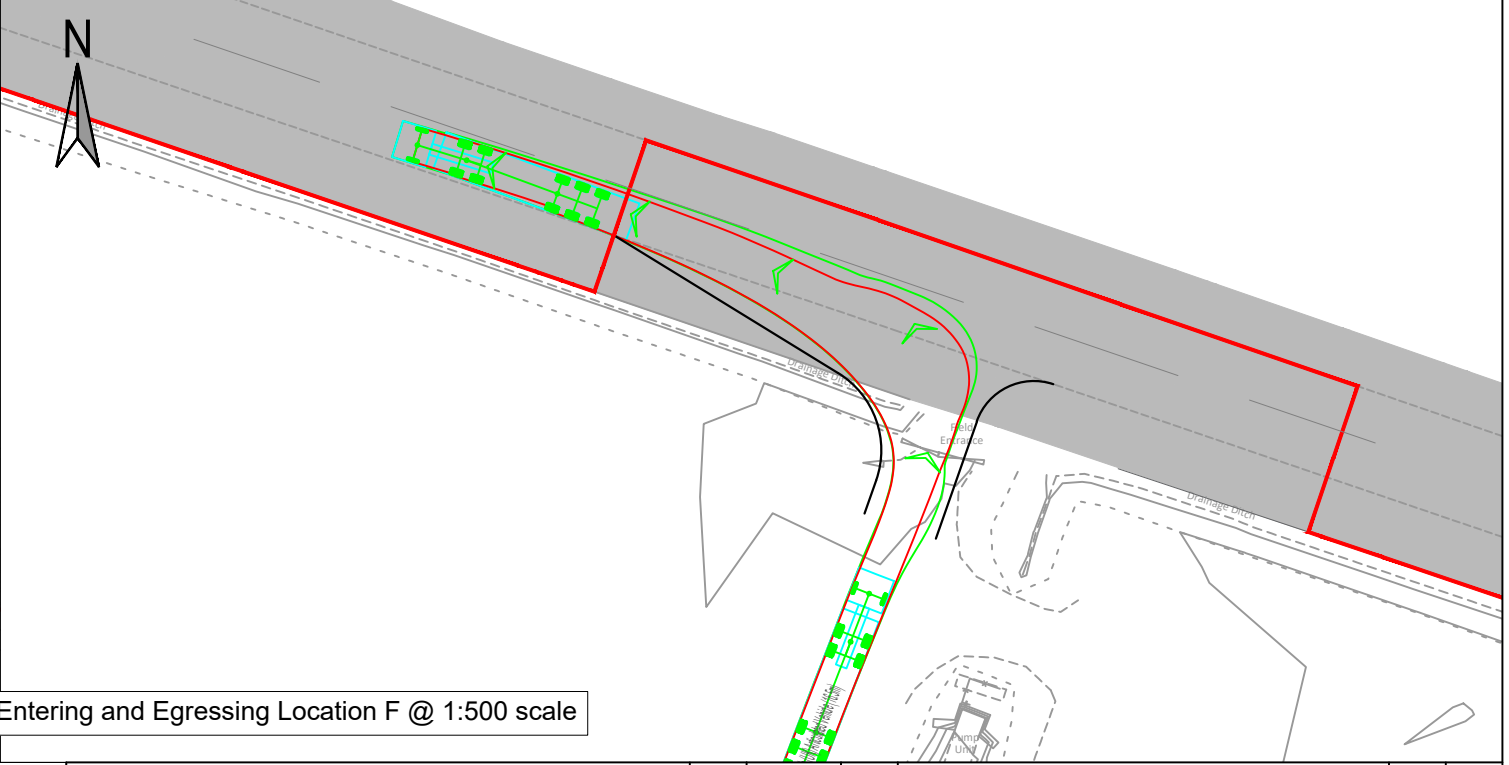
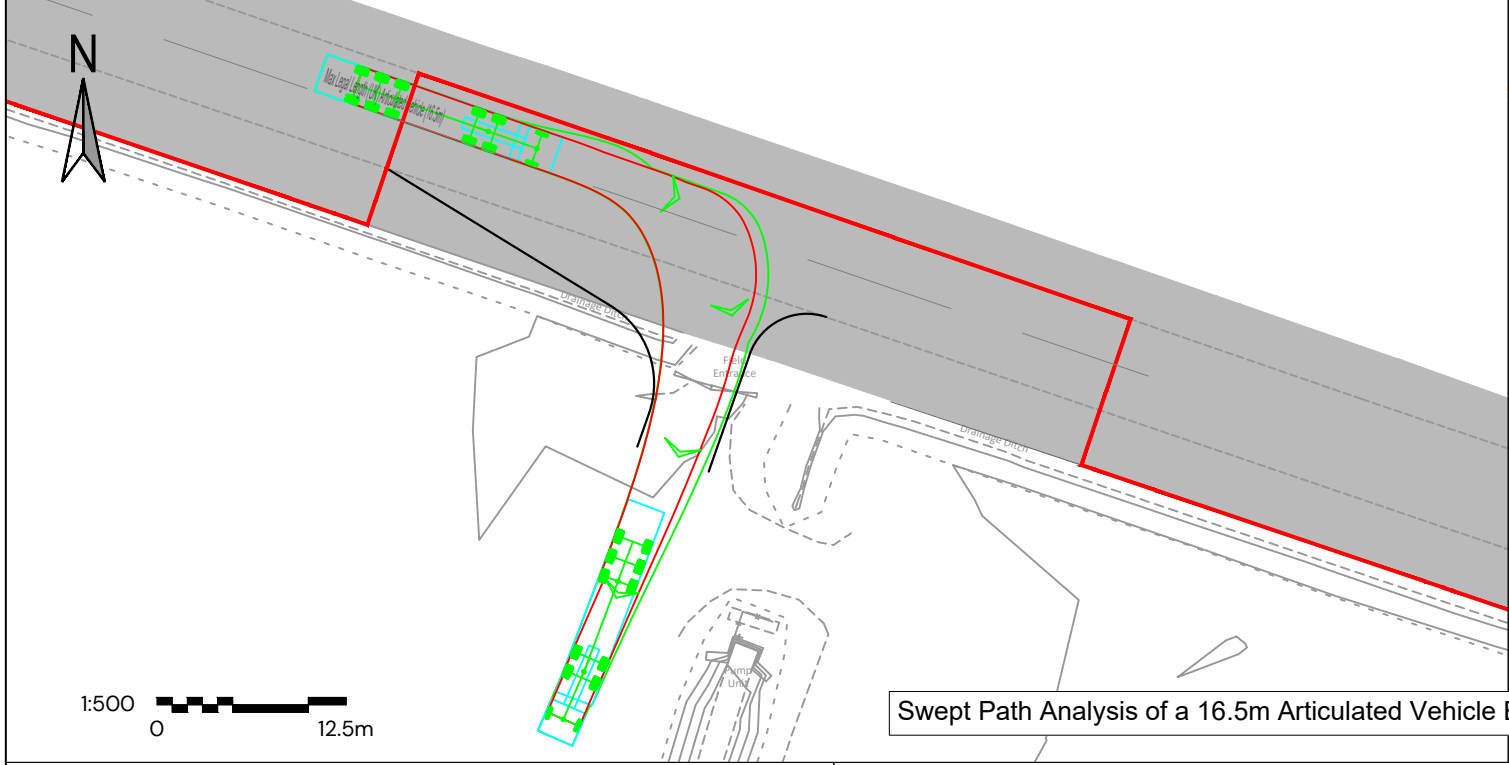
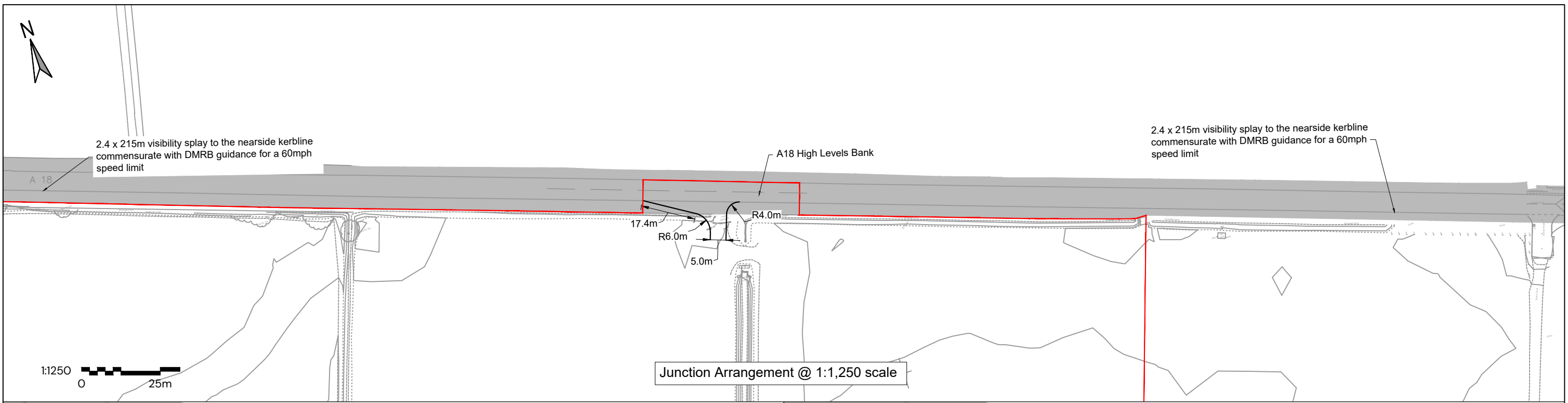
PROJECT No:  
P21-3484

DRAWING No:  
FIGURE 3.6

REV:  
3

Copyright Pegasus Planning Group Ltd. Crown copyright. All rights reserved. Ordnance Survey Copyright Licence number 100042093. Promap Licence number 100020449. Emapsite Licence number 0100031673. Standard OS licence rights conditions apply. Pegasus accepts no liability for any use of this document other than for its original purpose, or by the original client, or following Pegasus' express agreement to such use. T 01285 641717 www.pegasuspg.co.uk

I:\LIC\INK\PEGASUSGROUP\PI ALL OFFICES\2 BRSD\DATA\BRISTOL PROJECTS\BRISTOL - LIVE\PI\P21-3401-3500\P21-3484 - RWE - TWEEN BRIDGE\05 PG WORK\06 DRAWINGS\06 TR06 FIGURE\P21-3484 - FIGURE 3.1 - 3.10\_REV.3.DWG

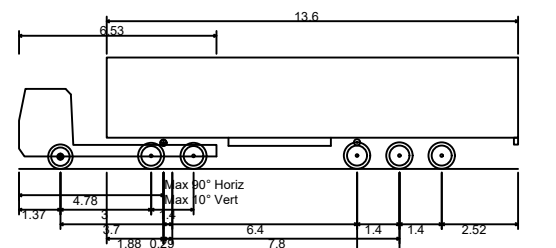


- Key:
- Order Limits
  - Visibility Splay
  - Approximate Extent of Adopted Highway

Note:

Bound surface to be provided for 20 metres back from edge of carriageway.

What3Words reference: nicely.disputes.eyelid



Max Legal Length (UK) Articulated Vehicle (16.5m)	16.500m
Overall Length	2.550m
Overall Width	3.681m
Overall Body Height	0.411m
Min Body Ground Clearance	2.500m
Max Track Width	6.00s
Lock to lock time	6.530m
Kerb to Kerb Turning Radius	

First Floor, South Wing, Equinox  
North Great Park Road,  
Almondsbury, Bristol, BS32 4QL

**Pegasus Group**

01454 625945  
www.pegasusgroup.co.uk

Planning | Design | Environment | Economics

REV	DATE	BY	DESCRIPTION	CHK	APD
1	19/08/2025	JAN	APPLICATION SUBMISSION	KSS	KSS
2	18/05/2026	JAN	DEADLINE 2	KSS	KSS
3	24/06/2026	JAN	DEADLINE 3	KSS	KSS

CLIENT:  
RWE RENEWABLES UK SOLAR AND STORAGE LTD

SCALE @ A3:  
AS SHOWN

CHECKED:  
ADWS

APPROVED:  
KS

PROJECT:  
TWEEN BRIDGE SOLAR FARM

DATE:  
09/07/2025

DESIGN-DRAWN:  
JAN

DRAWING-STATUS:  
FINAL

TITLE:  
PROPOSED ACCESS ARRANGEMENTS -  
LOCATION F

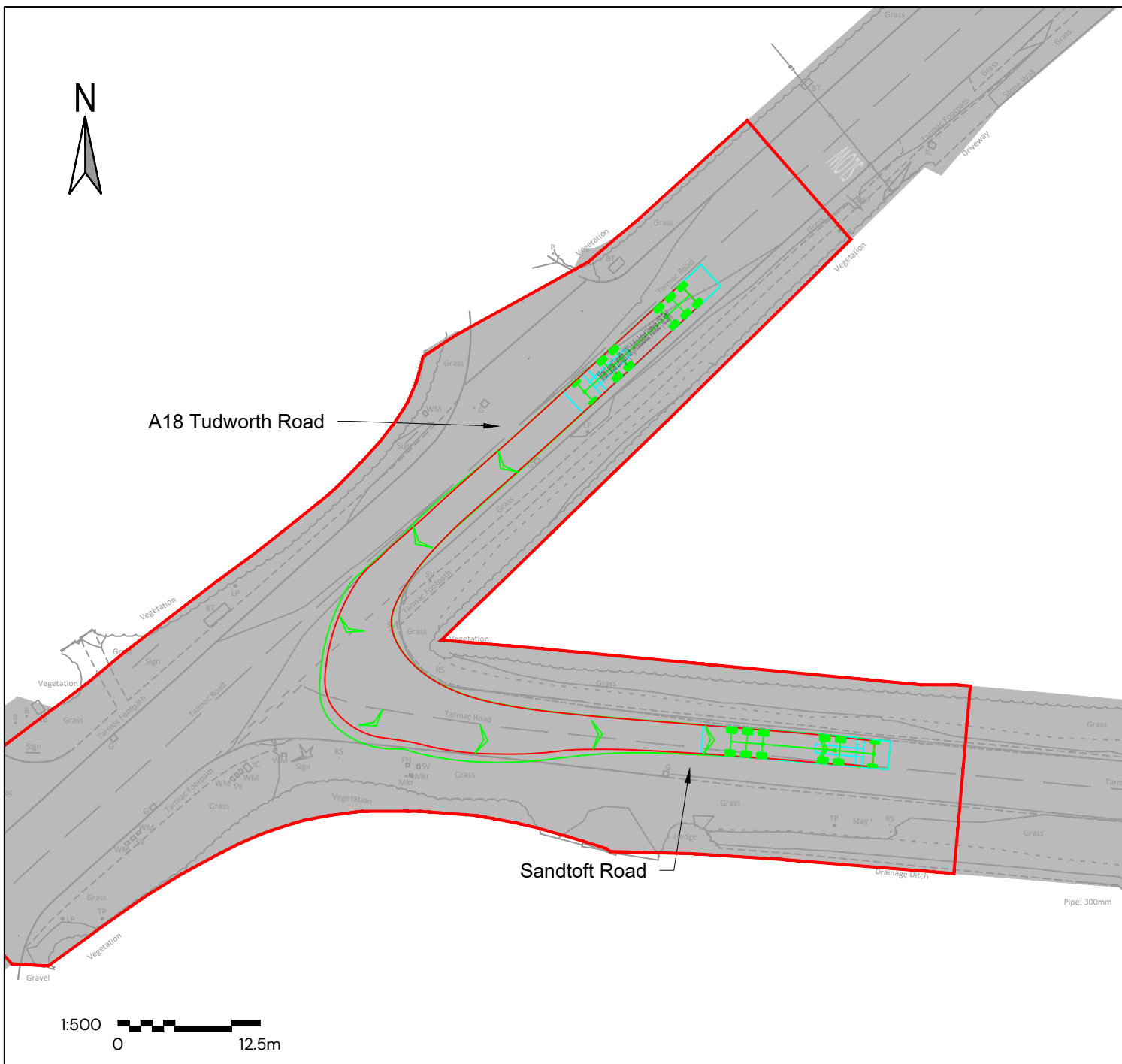
PROJECT No:  
P21-3484

DRAWING No:  
FIGURE 3.7

REV:  
3

Copyright Pegasus Planning Group Ltd. Crown copyright. All rights reserved. Ordnance Survey Copyright Licence number 100042093. Promap Licence number 100020449. Emapsite Licence number 0100031673. Standard OS licence rights conditions apply. Pegasus accepts no liability for any use of this document other than for its original purpose, or by the original client, or following Pegasus' express agreement to such use. T 01285 641717 www.pegasuspg.co.uk

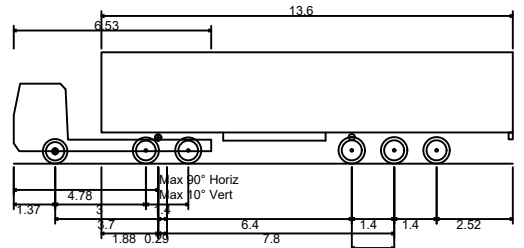
I:\LIC\LINKPEGASUSGROUP\01 ALL OFFICES\02 BRISTOL\PROJECTS\BRISTOL - LIVE\P21\P21-3401-3500\P21-3484 - RWE - TWEEN BRIDGE SOLAR FARM\DRAWINGS\06 TR06 FIGURE P21-3484 - FIGURE 3.1 - 3.10\_REV1.3.DWG



Swept Path Analysis of a 16.5m Articulated Vehicle Entering and Egressing Location G

- Key:
- Order Limits
  - Visibility Splay
  - Approximate Extent of Adopted Highway

What3Words reference: reconnect.surnames.stews



Max Legal Length (UK) Articulated Vehicle (16.5m)  
 Overall Length 16.500m  
 Overall Width 2.550m  
 Overall Body Height 3.681m  
 Min Body Ground Clearance 0.411m  
 Max Track Width 2.500m  
 Lock to lock time 6.00s  
 Kerb to Kerb Turning Radius 6.530m

First Floor, South Wing, Equinox  
 North Great Park Road,  
 Almondsbury, Bristol, BS32 4QL  
 01454 625945  
 www.pegasusgroup.co.uk



Planning | Design | Environment | Economics

REV	DATE	BY	DESCRIPTION	CHK	APD
1	19/08/2025	JAN	APPLICATION SUBMISSION	KSS	KSS
2	18/05/2026	JAN	DEADLINE 2	KSS	KSS
3	24/06/2026	JAN	DEADLINE 3	KSS	KSS

CLIENT:  
**RWE RENEWABLES UK SOLAR AND STORAGE LTD**

SCALE @ A3:  
**1:500**

CHECKED:  
**ADWS**

APPROVED:  
**KS**

PROJECT:  
**TWEEN BRIDGE SOLAR FARM**

DATE:  
**09/07/2025**

DESIGN-DRAWN:  
**JAN**

DRAWING-STATUS:  
**FINAL**

TITLE:  
**LOCATION G -  
 A18, TUDWORTH ROAD / SANDTOFT ROAD JUNCTION**

PROJECT No:  
**P21-3484**

DRAWING No:  
**FIGURE 3.8**

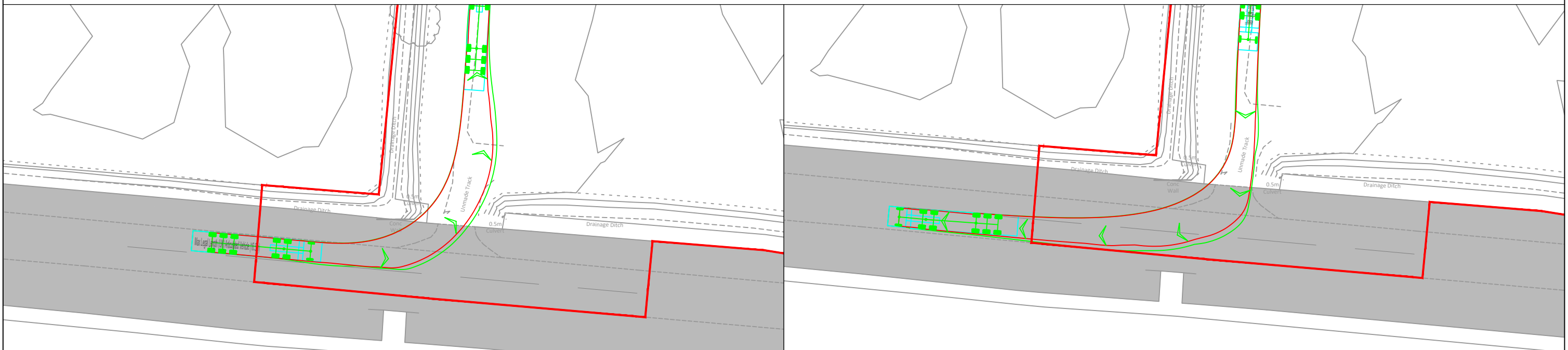
REV:  
**3**

Copyright Pegasus Planning Group Ltd. Crown copyright. All rights reserved. Ordnance Survey Copyright Licence number 100042093. Promap Licence number 100020449. Emapsite Licence number 0100031673. Standard OS licence rights conditions apply. Pegasus accepts no liability for any use of this document other than for its original purpose, or by the original client, or following Pegasus' express agreement to such use. T 01285 641717 www.pegasuspg.co.uk

I:\LIC\LINKPEGASUSGROUP\PI ALL OFFICES\2 BRISDATA\BRISTOL PROJECTS\BRISTOL - LIVE\PI\P21-3401-3500\P21-3484 - RWE - TWEEN BRIDGE\05 PG WORK\06 DRAWINGS\06 TR06 FIGURE\P21-3484 - FIGURE 3.1 - 3.10\_REV.3.DWG



Junction Arrangement @ 1:1,250 scale

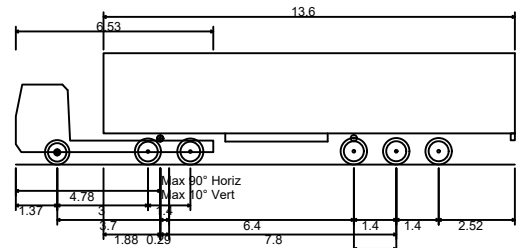


Swept Path Analysis of a 16.5m Articulated Vehicle Entering and Egressing Location H @ 1:500 scale

- Key:**
- Order Limits
  - Visibility Splay
  - Approximate Extent of Adopted Highway

**Note:**  
Bound surface to be provided for 20 metres back from edge of carriageway.

What3Words reference: stable.eagles.burglars



Max Legal Length (UK) Articulated Vehicle (16.5m) 16.500m  
 Overall Length 16.500m  
 Overall Width 2.550m  
 Overall Body Height 3.681m  
 Min Body Ground Clearance 0.411m  
 Max Track Width 2.500m  
 Lock to lock time 6.00s  
 Kerb to Kerb Turning Radius 6.530m

First Floor, South Wing, Equinox  
 North Great Park Road,  
 Almondsbury, Bristol, BS32 4QL  
  
 01454 625945  
 www.pegasusgroup.co.uk  
 Planning | Design | Environment | Economics

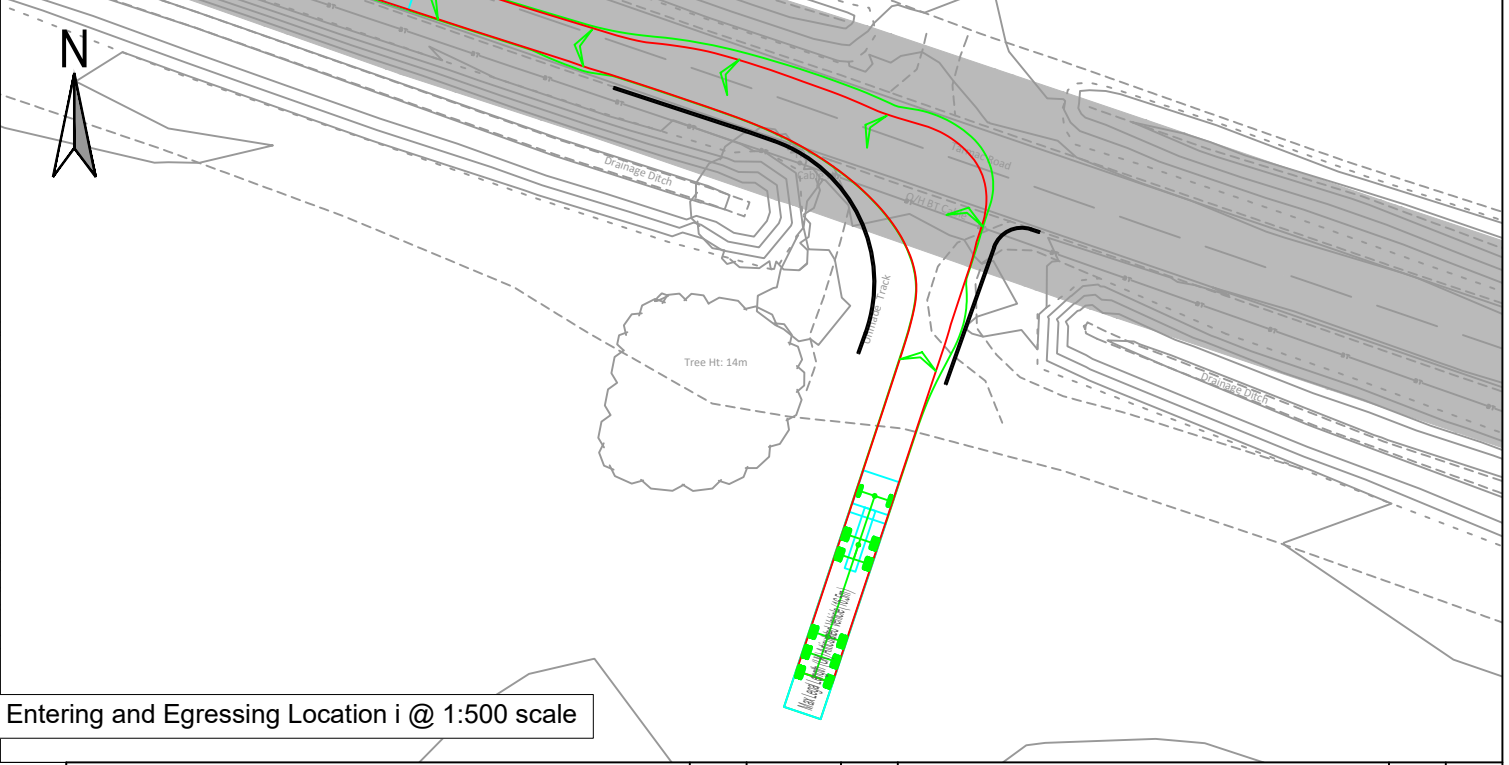
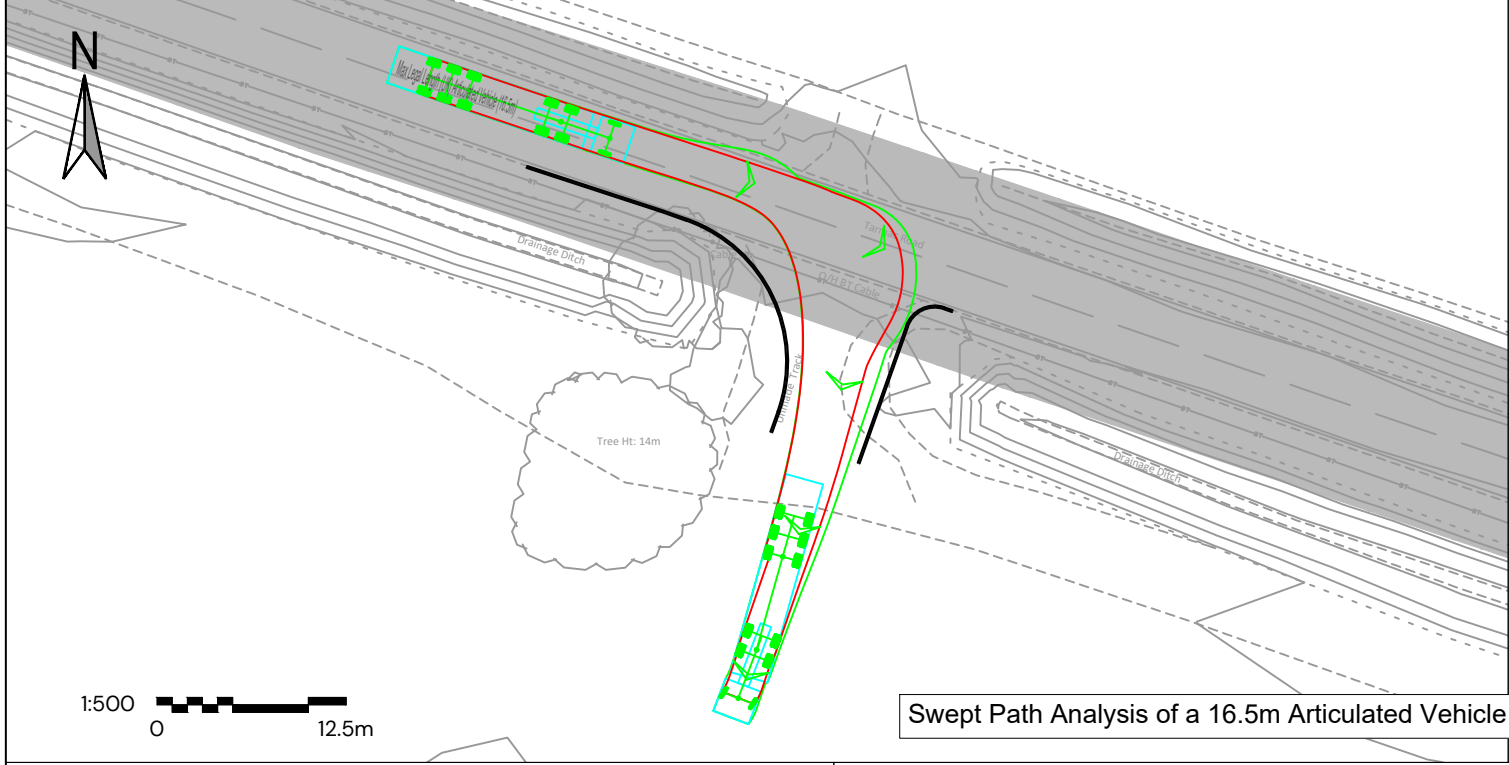
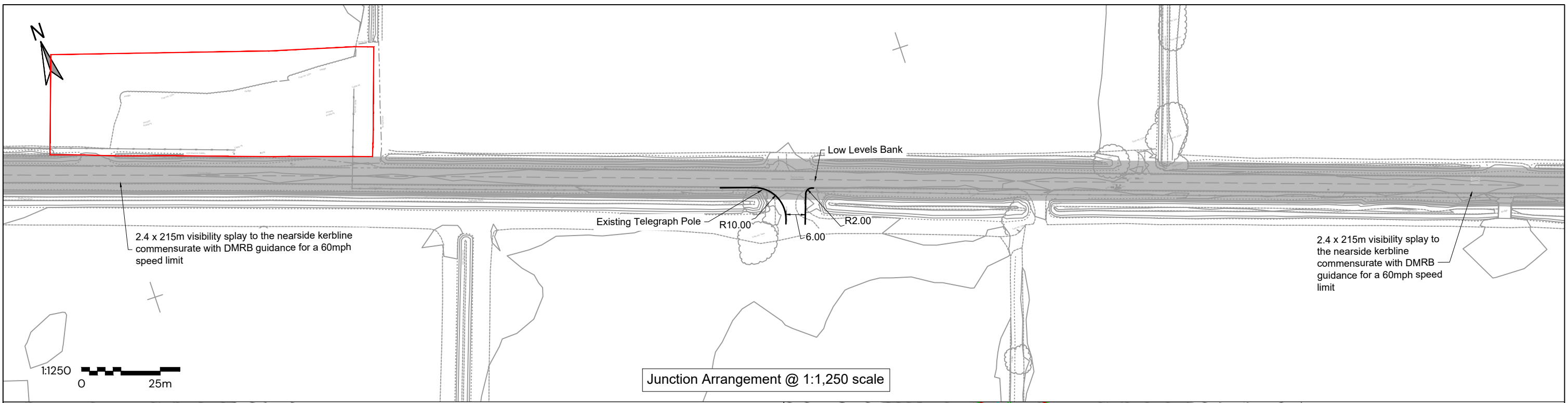


REV	DATE	BY	DESCRIPTION	CHK	APD
1	19/08/2025	JAN	APPLICATION SUBMISSION	KSS	KSS
2	18/05/2026	JAN	DEADLINE 2	KSS	KSS
3	24/06/2026	JAN	DEADLINE 3	KSS	KSS

CLIENT: <b>RWE RENEWABLES UK SOLAR AND STORAGE LTD</b>	SCALE @ A3: <b>AS SHOWN</b>	CHECKED: <b>ADWS</b>	APPROVED: <b>KS</b>
PROJECT: <b>TWEEN BRIDGE SOLAR FARM</b>	DATE: <b>09/07/2025</b>	DESIGN-DRAWN: <b>JAN</b>	DRAWING-STATUS: <b>FINAL</b>
TITLE: <b>PROPOSED ACCESS ARRANGEMENTS - LOCATION H</b>	PROJECT No: <b>P21-3484</b>	DRAWING No: <b>FIGURE 3.9</b>	REV: <b>3</b>

Copyright Pegasus Planning Group Ltd. Crown copyright. All rights reserved. Ordnance Survey Copyright Licence number 100042093. Promap Licence number 100020449. Emapsite Licence number 0100031673. Standard OS licence rights conditions apply. Pegasus accepts no liability for any use of this document other than for its original purpose, or by the original client, or following Pegasus' express agreement to such use. T 01285 641717 www.pegasuspg.co.uk

I:\LIC\LINK\PEGASUSGROUP\01 ALL OFFICES\02 BRISTOL PROJECTS\BRISTOL - LIVE\P21\P21-3401-3500\P21-3484 - RWE - TWEEN BRIDGE\05 PG WORK\06 DRAWINGS\06 TR06 FIGURE P21-3484 - FIGURE 3.1 - 3.10\_REV.3.DWG



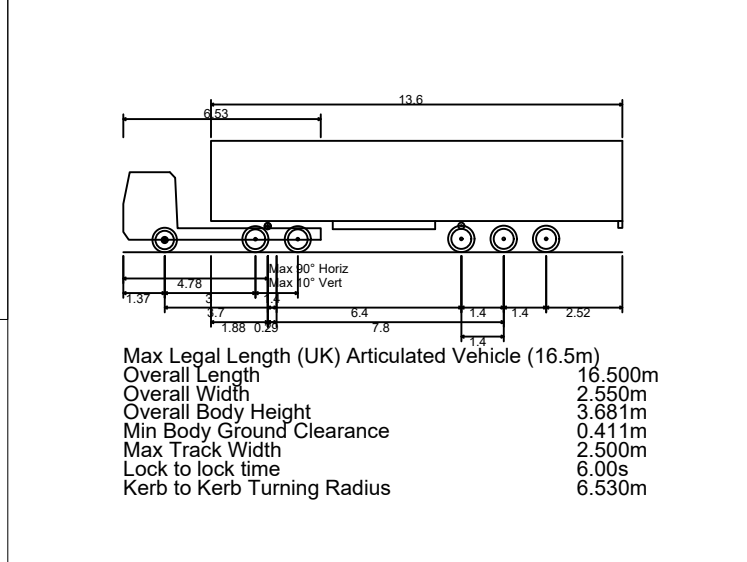
**Key:**

- Order Limits
- Visibility Splay
- Approximate Extent of Adopted Highway

**Note:**

Bound surface to be provided for 20 metres back from edge of carriageway.

What3Words reference: track.lectured.revolls



First Floor, South Wing, Equinox  
North Great Park Road,  
Almondsbury, Bristol, BS32 4QL

01454 625945  
www.pegasusgroup.co.uk

Planning | Design | Environment | Economics

REV	DATE	BY	DESCRIPTION	CHK	APD
1	19/08/2025	JAN	APPLICATION SUBMISSION	KSS	KSS
2	18/05/2026	JAN	DEADLINE 2	KSS	KSS
3	24/06/2026	JAN	DEADLINE 3	KSS	KSS

**CLIENT:**  
RWE RENEWABLES UK SOLAR AND STORAGE LTD

**PROJECT:**  
TWEEN BRIDGE SOLAR FARM

**TITLE:**  
PROPOSED ACCESS ARRANGEMENTS - LOCATION i

SCALE @ A3:  
**AS SHOWN**

DATE:  
**09/07/2025**

PROJECT No:  
**P21-3484**

CHECKED:  
**ADWS**

DESIGN-DRAWN:  
**JAN**

DRAWING No:  
**FIGURE 3.10**

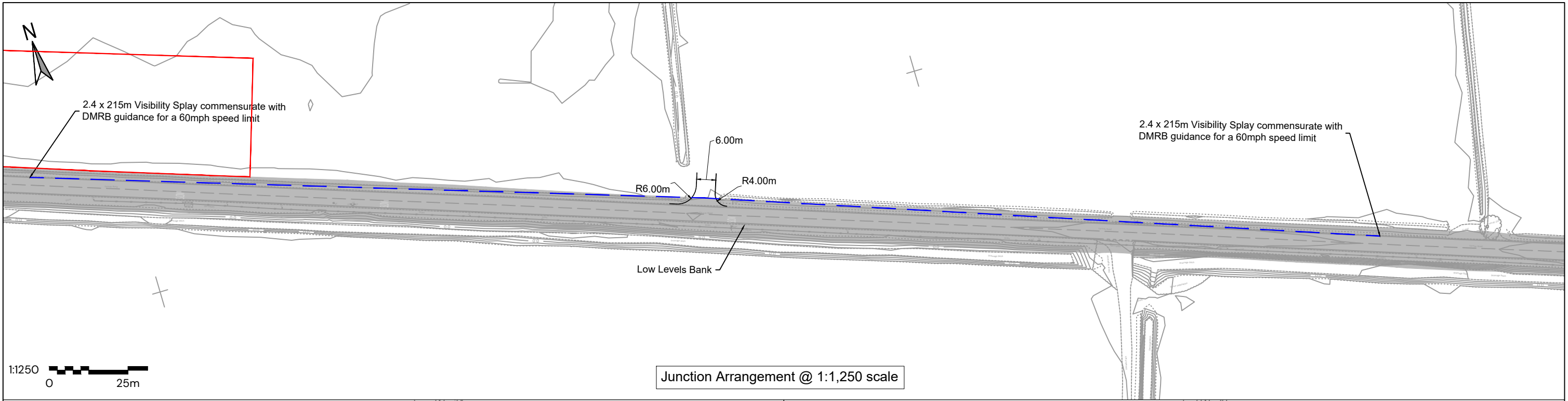
APPROVED:  
**KS**

DRAWING-STATUS:  
**FINAL**

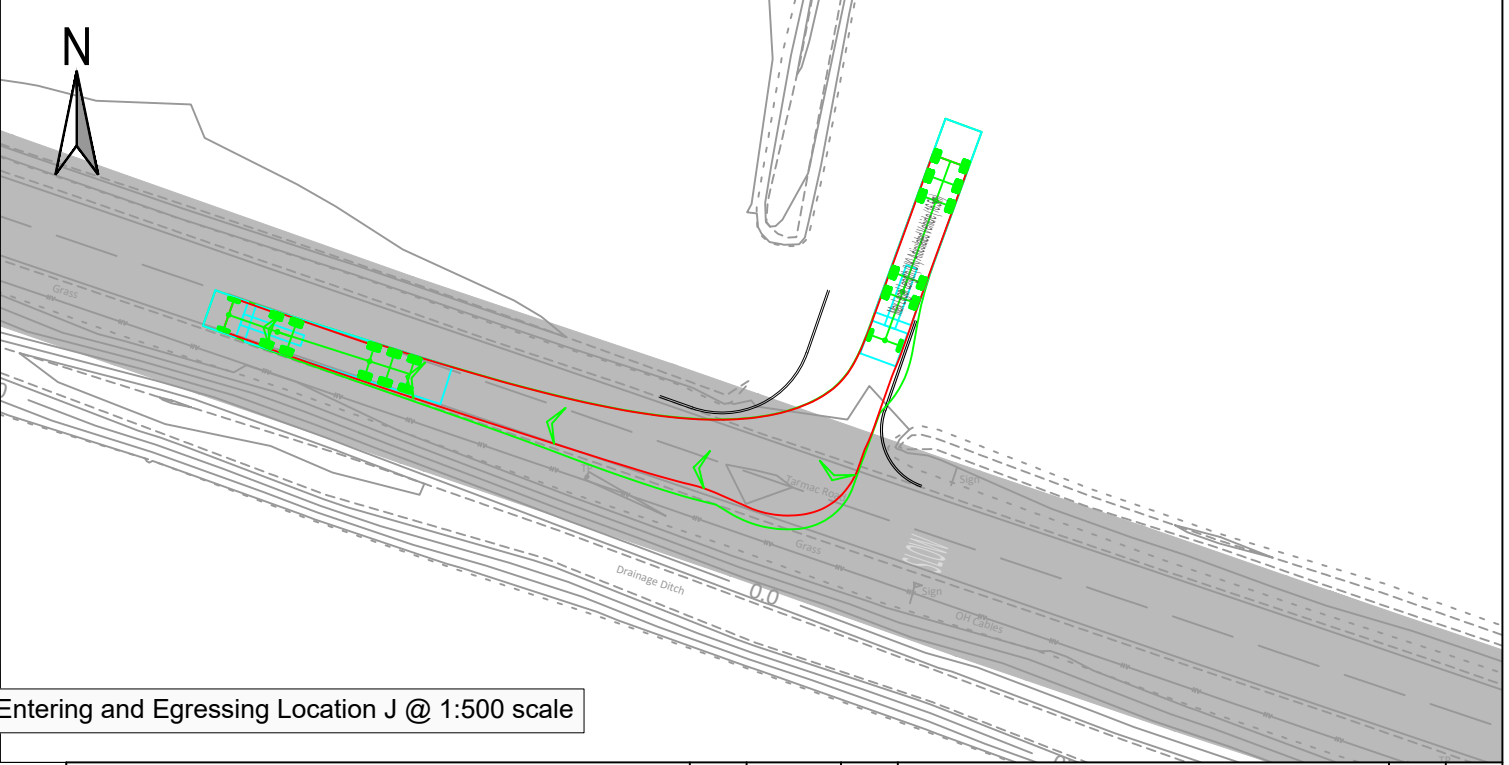
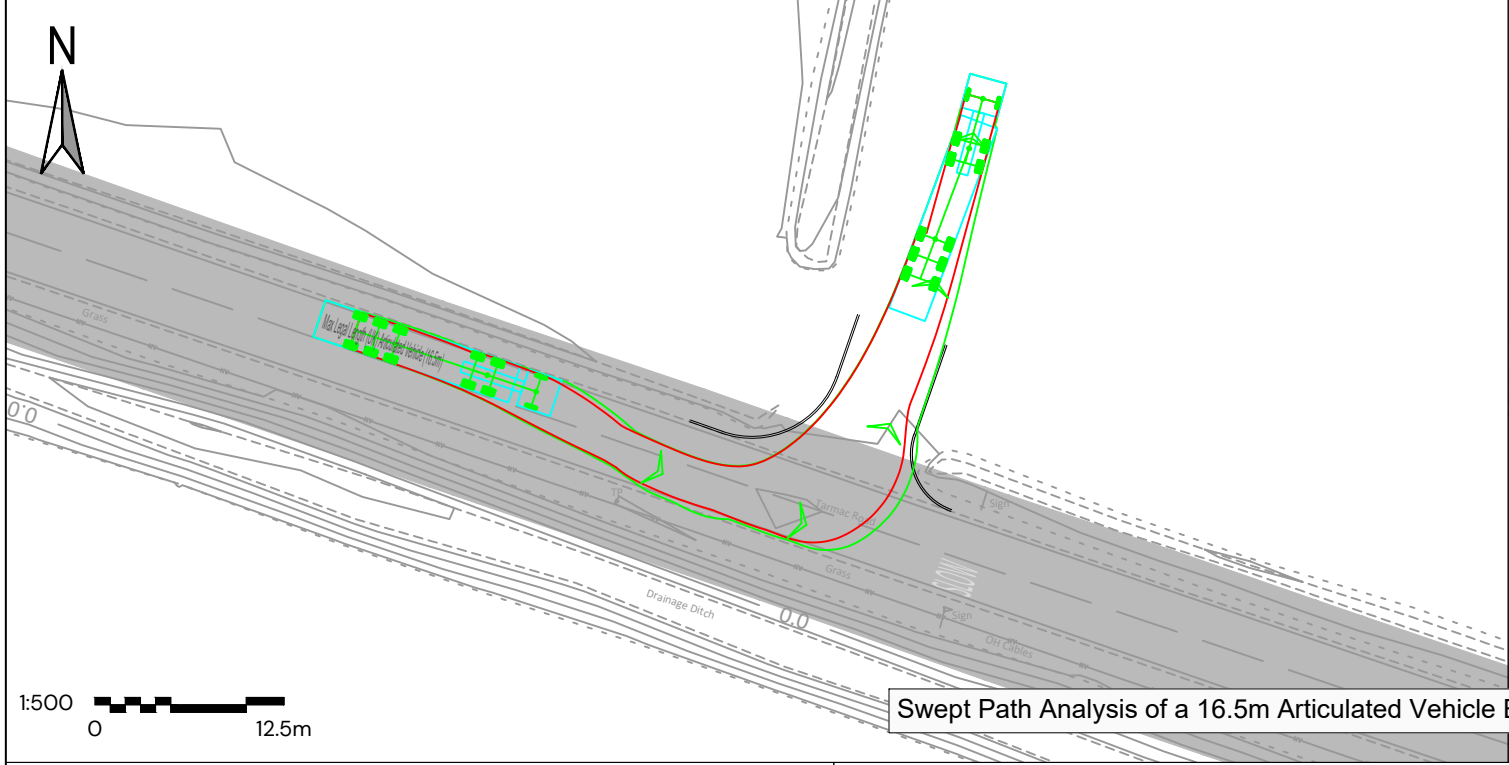
REV:  
**3**

Copyright Pegasus Planning Group Ltd. Crown copyright. All rights reserved. Ordnance Survey Copyright Licence number 100042093. Promap Licence number 100020449. Emapsite Licence number 0100031673. Standard OS licence rights conditions apply. Pegasus accepts no liability for any use of this document other than for its original purpose, or by the original client, or following Pegasus' express agreement to such use. T 01285 641717 www.pegasuspg.co.uk

\\LICD\LINK\PEGASUSGROUP\01 ALL OFFICES\02 BRISTOL PROJECTS\BRISTOL - LIVE\P21\P21-3401-3500\P21-3484 - RWE - TWEEN BRIDGE SOLAR FARM\06 DRAWINGS\06 TR06 FIGURE\P21-3484 - FIGURE 3.11 - 3.20\_REV.3.DWG



Junction Arrangement @ 1:1,250 scale

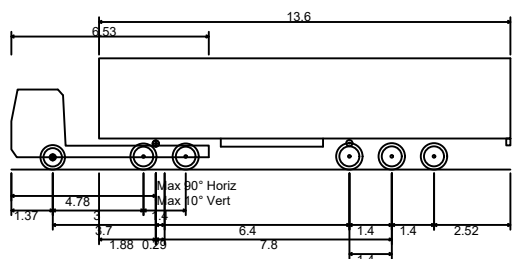


Swept Path Analysis of a 16.5m Articulated Vehicle Entering and Egressing Location J @ 1:500 scale

- Key:**
- Order Limits
  - Visibility Splay
  - Approximate Extent of Adopted Highway

**Note:**  
Bound surface to be provided for 20 metres back from edge of carriageway.

What3Words reference: florists.voucher.respected

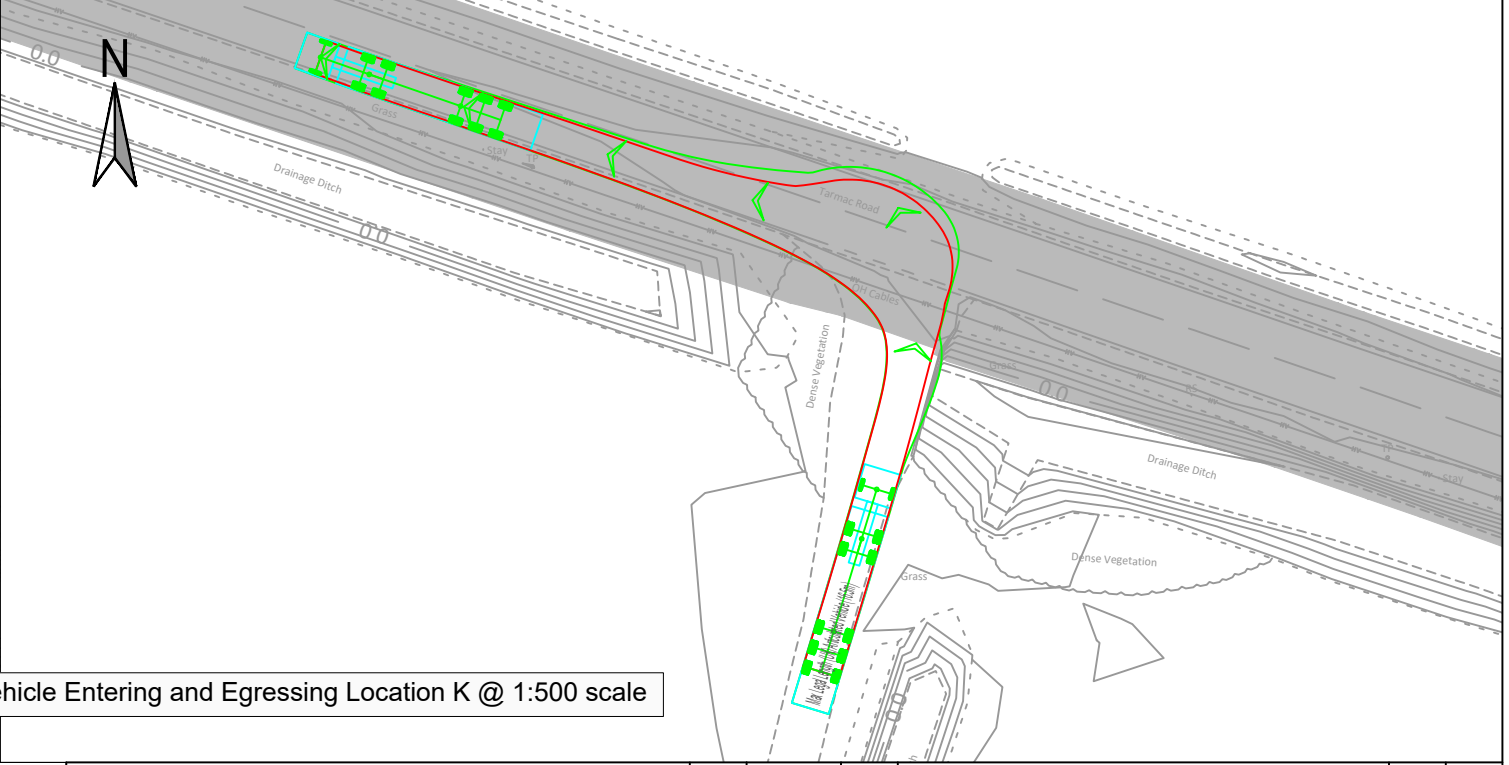
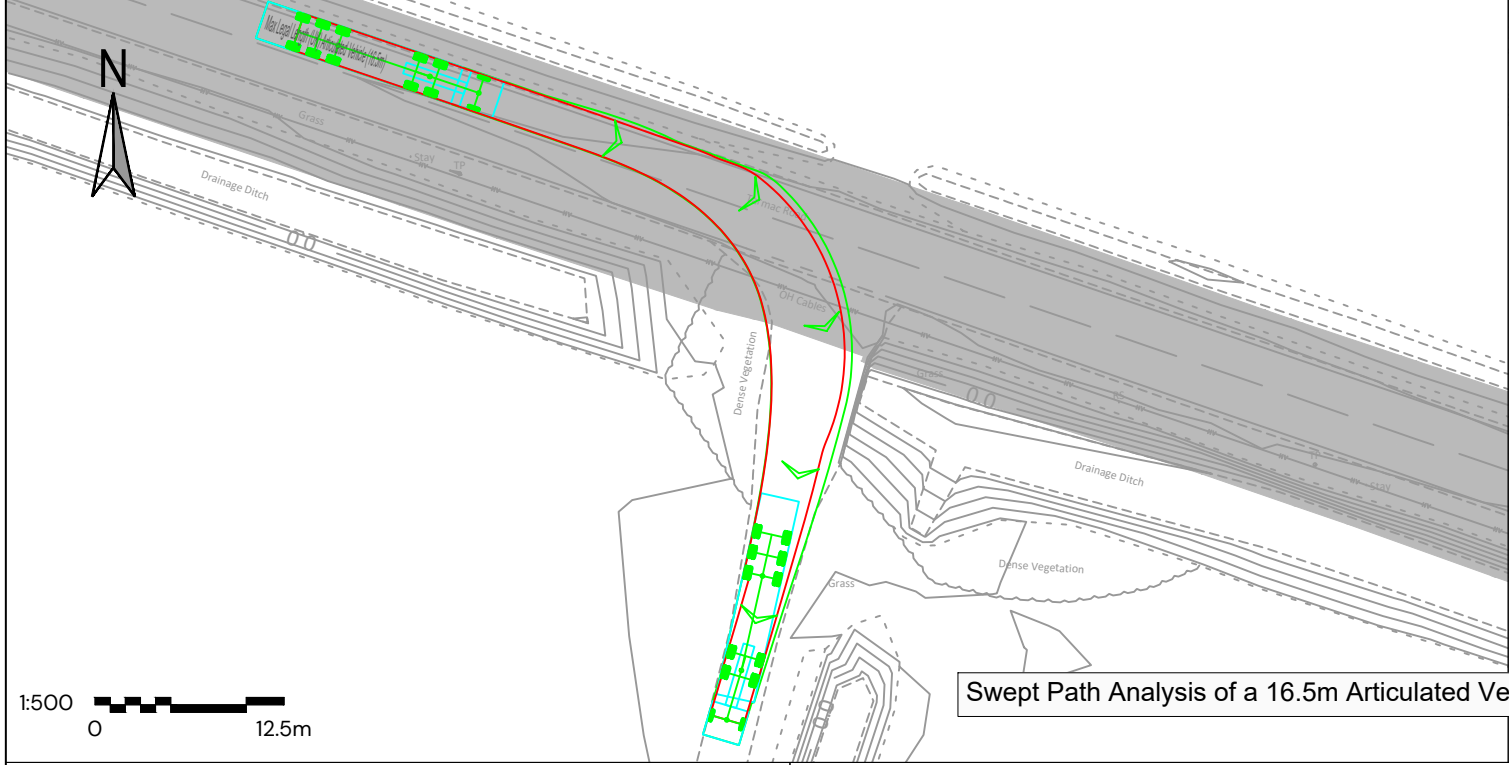
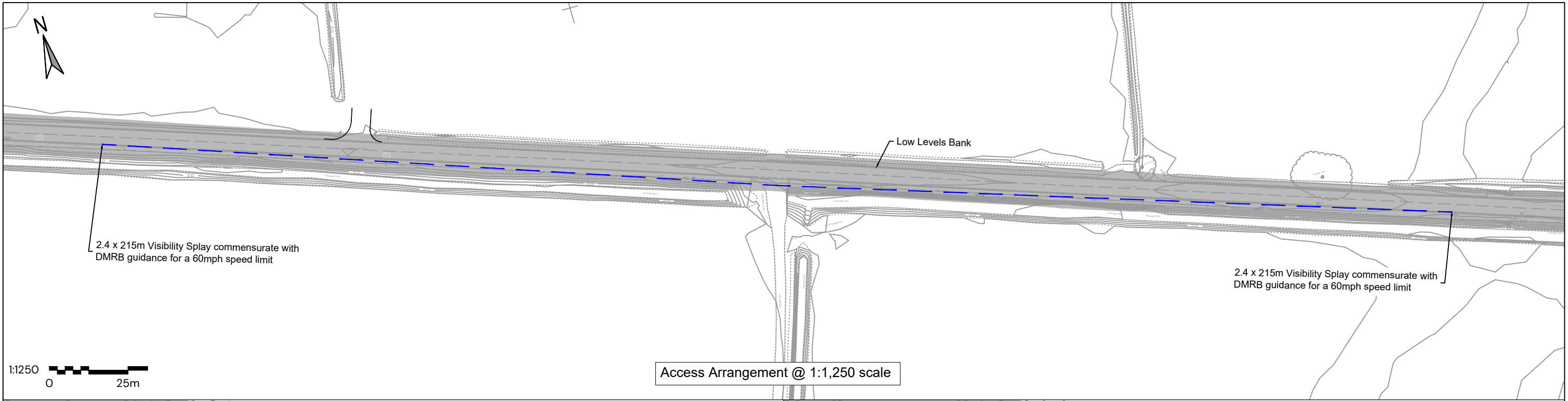


Max Legal Length (UK) Articulated Vehicle (16.5m)  
 Overall Length 16.500m  
 Overall Width 2.550m  
 Overall Body Height 3.681m  
 Min Body Ground Clearance 0.411m  
 Max Track Width 2.500m  
 Lock to lock time 6.00s  
 Kerb to Kerb Turning Radius 6.530m

First Floor, South Wing, Equinox North Great Park Road, Almondsbury, Bristol, BS32 4QL  01454 625945 www.pegasusgroup.co.uk Planning   Design   Environment   Economics			REV	DATE	BY	DESCRIPTION	CHK	APD
			1	19/08/2025	JAN	APPLICATION SUBMISSION	KSS	KSS
			2	18/05/2026	JAN	DEADLINE 2	KSS	KSS
CLIENT:		SCALE @ A3:		CHECKED:		APPROVED:		
RWE RENEWABLES UK SOLAR AND STORAGE LTD		AS SHOWN		ADWS		KS		
PROJECT:		DATE:		DESIGN-DRAWN:		DRAWING-STATUS:		
TWEEN BRIDGE SOLAR FARM		09/07/2025		JAN		FINAL		
TITLE:		PROJECT No:		DRAWING No:		REV:		
PROPOSED ACCESS ARRANGEMENTS - LOCATION J		P21-3484		FIGURE 3.11		3		

Copyright Pegasus Planning Group Ltd. Crown copyright. All rights reserved. Ordnance Survey Copyright Licence number 100042093. Promap Licence number 100020449. Emapsite Licence number 0100031673. Standard OS licence rights conditions apply. Pegasus accepts no liability for any use of this document other than for its original purpose, or by the original client, or following Pegasus' express agreement to such use. T 01285 641717 www.pegasuspg.co.uk

\\LICD\INK\PEGASUSGROUP\01 ALL OFFICES\02 BRISTOL PROJECTS\BRISTOL - LIVE\21\21-3401-3500\21-3484 - RWE - TWEEN BRIDGE\05 PG WORK\06 DRAWINGS\06 TR06 FIGURE\21-3484 - FIGURE 3.11 - 3.20\_REV\3.DWG



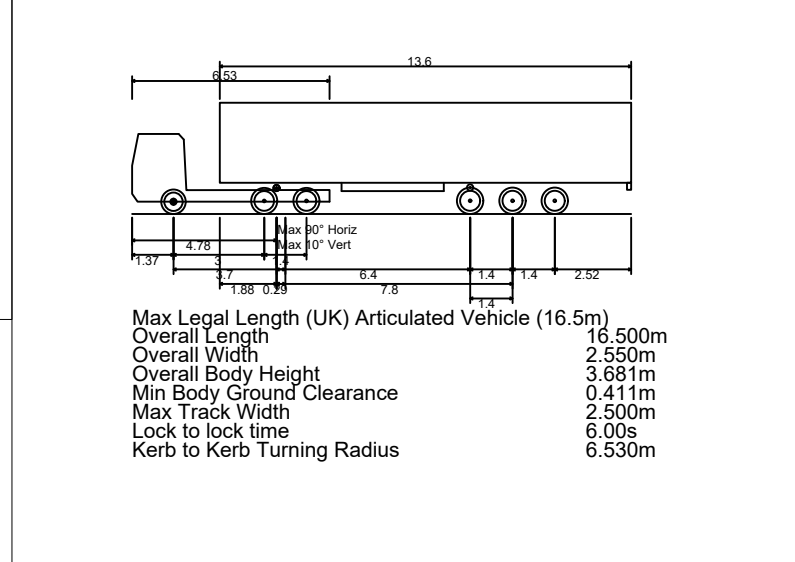
**Key:**

- Visibility Splay
- Approximate Extent of Adopted Highway

**Note:**

Bound surface to be provided for 20 metres back from edge of carriageway.

What3Words reference: flipping.incisions.overt



First Floor, South Wing, Equinox  
North Great Park Road,  
Almondsbury, Bristol, BS32 4QL

**Pegasus Group**

01454 625945  
www.pegasusgroup.co.uk

Planning | Design | Environment | Economics

CLIENT:  
**RWE RENEWABLES UK SOLAR AND STORAGE LTD**

PROJECT:  
**TWEEN BRIDGE SOLAR FARM**

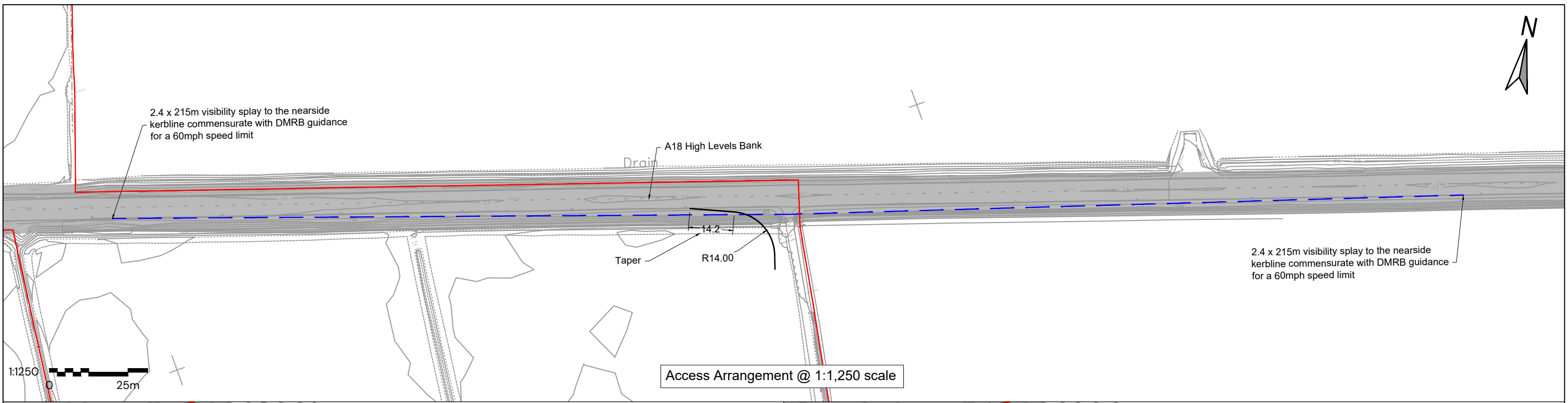
TITLE:  
**PROPOSED ACCESS ARRANGEMENTS - LOCATION K**

REV	DATE	BY	DESCRIPTION	CHK	APD
1	19/08/2025	JAN	APPLICATION SUBMISSION	KSS	KSS
2	18/05/2026	JAN	DEADLINE 2	KSS	KSS
3	24/06/2026	JAN	DEADLINE 3	KSS	KSS

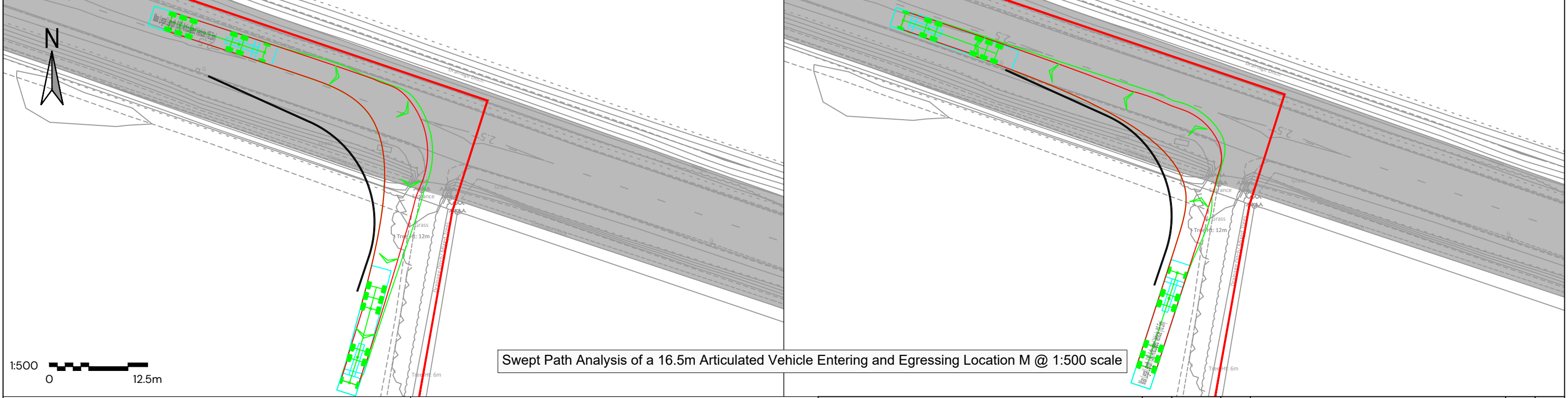
SCALE @ A3: <b>AS SHOWN</b>	CHECKED: <b>ADWS</b>	APPROVED: <b>KS</b>
DATE: <b>09/07/2025</b>	DESIGN-DRAWN: <b>JAN</b>	DRAWING-STATUS: <b>FINAL</b>
PROJECT No: <b>P21-3484</b>	DRAWING No: <b>FIGURE 3.12</b>	REV: <b>3</b>

Copyright Pegasus Planning Group Ltd. Crown copyright. All rights reserved. Ordnance Survey Copyright Licence number 100042093. Promap Licence number 100020449. Emapsite Licence number 0100031673. Standard OS licence rights conditions apply. Pegasus accepts no liability for any use of this document other than for its original purpose, or by the original client, or following Pegasus' express agreement to such use. T 01285 641717 www.pegasuspg.co.uk

\\LICD\INK\PEGASUSGROUP\01 ALL OFFICES\02 BRSD\DATA\BRISTOL PROJECTS\BRISTOL - LIVE\P21\P21-3401-3500\P21-3484 - RWE - TWEEN BRIDGE\05 PG WORK\06 DRAWINGS\06 TR06 FIGURE\P21-3484 - FIGURE 3.11 - 3.20\_REV.3.DWG



Access Arrangement @ 1:1,250 scale

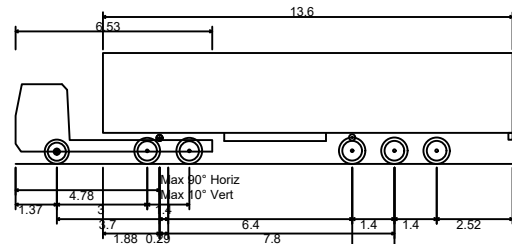


Swept Path Analysis of a 16.5m Articulated Vehicle Entering and Egressing Location M @ 1:500 scale

- Key:**
- Order Limits
  - Visibility Splay
  - Approximate Extent of Adopted Highway

**Note:**  
Bound surface to be provided for 20 metres back from edge of carriageway.

What3Words reference: replaces.organisms.paradise



Max Legal Length (UK) Articulated Vehicle (16.5m)  
 Overall Length 16.500m  
 Overall Width 2.550m  
 Overall Body Height 3.681m  
 Min Body Ground Clearance 0.411m  
 Max Track Width 2.500m  
 Lock to lock time 6.00s  
 Kerb to Kerb Turning Radius 6.530m

First Floor, South Wing, Equinox  
 North Great Park Road,  
 Almondsbury, Bristol, BS32 4QL  
  
 01454 625945  
 www.pegasusgroup.co.uk  
 Planning | Design | Environment | Economics

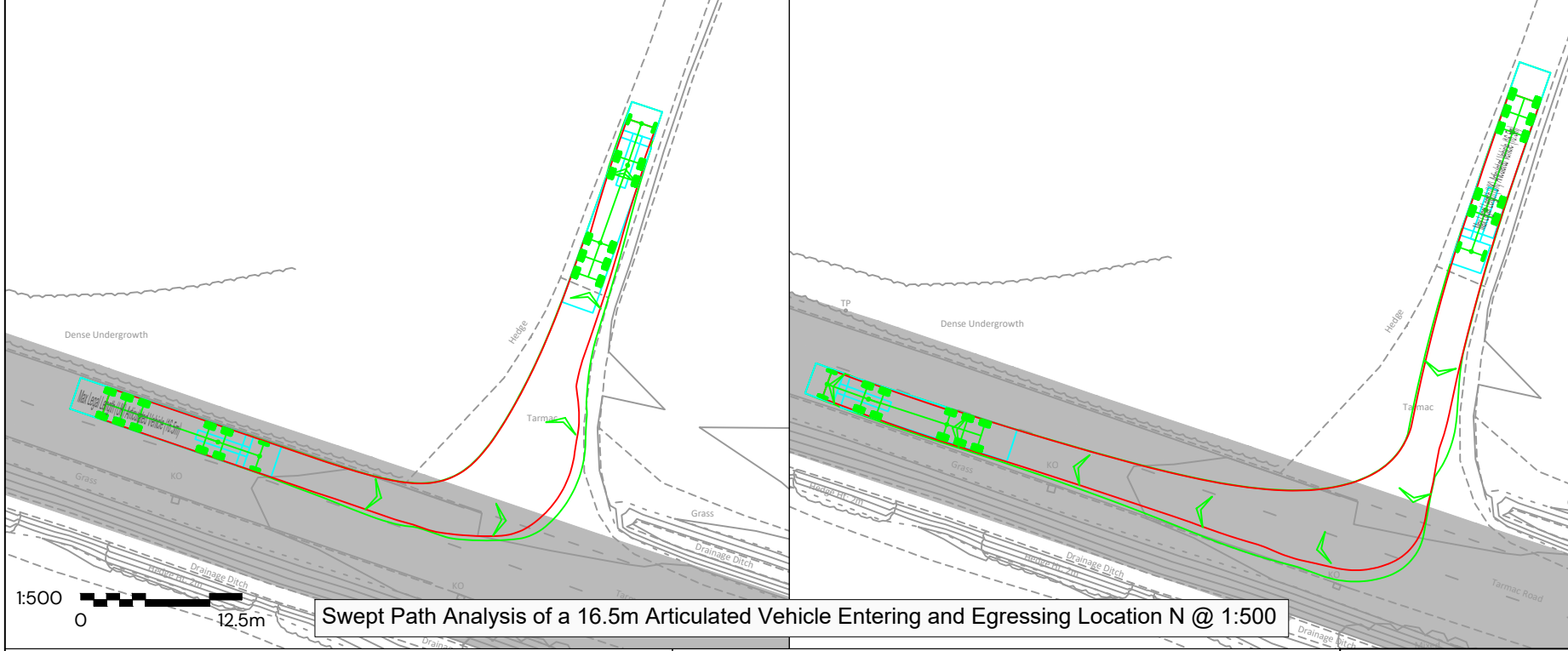
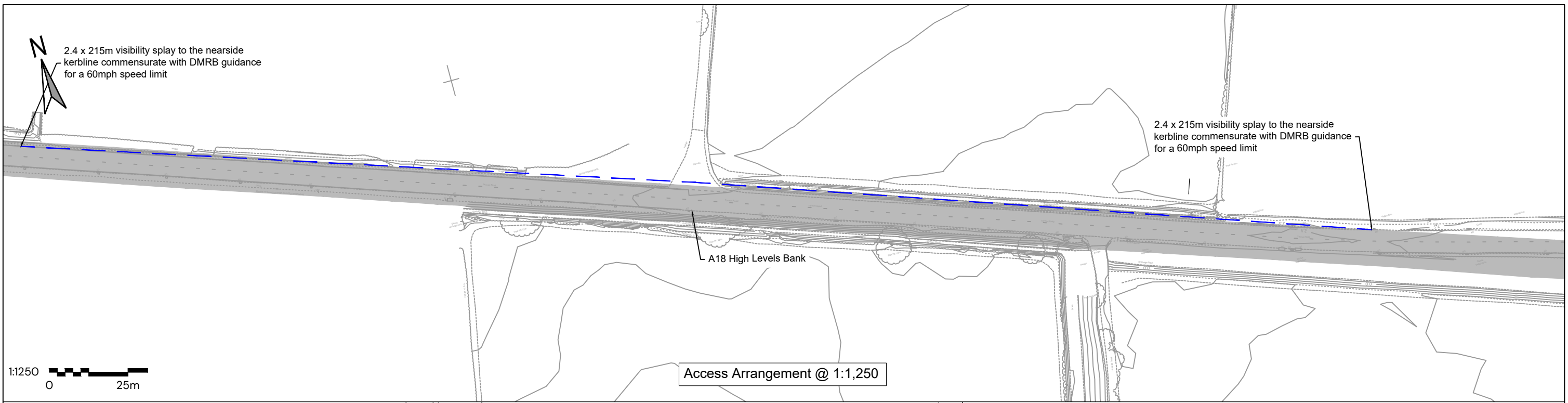


REV	DATE	BY	DESCRIPTION	CHK	APD
1	19/08/2025	JAN	APPLICATION SUBMISSION	KSS	KSS
2	18/05/2026	JAN	DEADLINE 2	KSS	KSS
3	24/06/2026	JAN	DEADLINE 3	KSS	KSS

CLIENT: <b>RWE RENEWABLES UK SOLAR AND STORAGE LTD</b>	SCALE @ A3: <b>AS SHOWN</b>	CHECKED: <b>ADWS</b>	APPROVED: <b>KS</b>
PROJECT: <b>TWEEN BRIDGE SOLAR FARM</b>	DATE: <b>09/07/2025</b>	DESIGN-DRAWN: <b>JAN</b>	DRAWING-STATUS: <b>FINAL</b>
TITLE: <b>PROPOSED ACCESS ARRANGEMENTS - LOCATION M</b>	PROJECT No: <b>P21-3484</b>	DRAWING No: <b>FIGURE 3.14</b>	REV: <b>3</b>

Copyright Pegasus Planning Group Ltd. Crown copyright. All rights reserved. Ordnance Survey Copyright Licence number 100042093. Promap Licence number 100020449. Emapsite Licence number 0100031673. Standard OS licence rights conditions apply. Pegasus accepts no liability for any use of this document other than for its original purpose, or by the original client, or following Pegasus' express agreement to such use. T 01285 641717 www.pegasuspg.co.uk

\\LICD\INK\PEGASUSGROUP\PI ALL OFFICES\02 BRSD\DATA\BRISTOL PROJECTS\BRISTOL - LIVE\PI\P21-3401-3500\PI21-3484 - RWE - TWEEN BRIDGE\05 PG WORK\06 DRAWINGS\06 TR\06 FIGURE\PI21-3484 - FIGURE 3.11 - 3.20\_REV\3.DWG



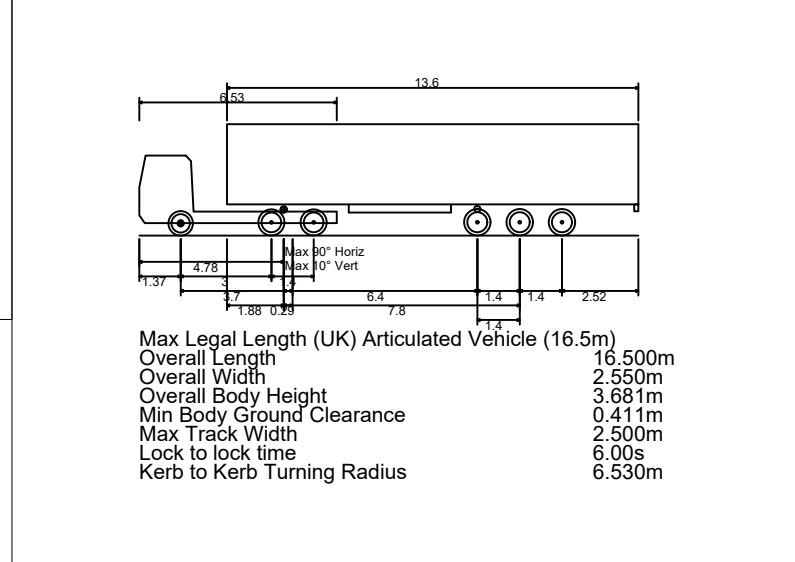
**Key:**

- Order Limits
- Visibility Splay
- Approximate Extent of Adopted Highway

**Note:**

Existing bound surface to remain(see photos).

What3Words reference: warriors.remarried.droplet



First Floor, South Wing, Equinox  
North Great Park Road,  
Almondsbury, Bristol, BS32 4QL

**Pegasus Group**

01454 625945  
www.pegasusgroup.co.uk

Planning | Design | Environment | Economics

CLIENT:  
**RWE RENEWABLES UK SOLAR AND STORAGE LTD**

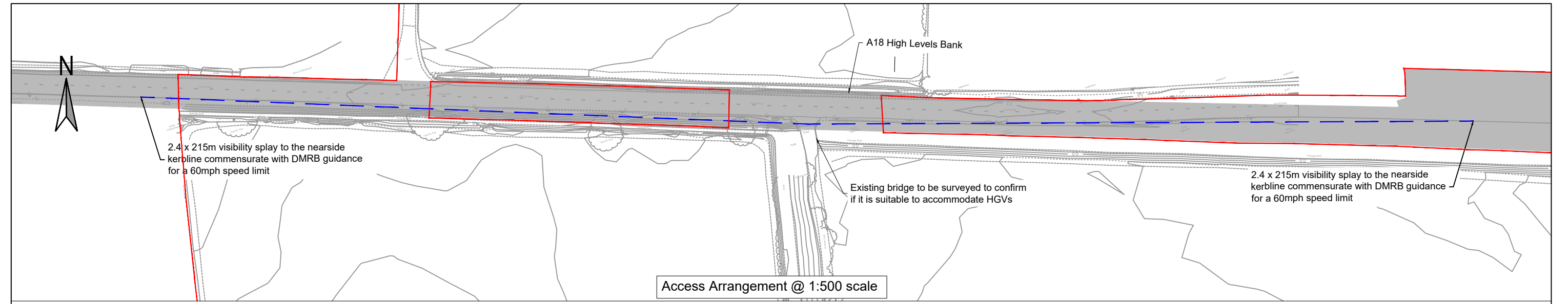
PROJECT:  
**TWEEN BRIDGE SOLAR FARM**

TITLE:  
**PROPOSED ACCESS ARRANGEMENTS - LOCATION N**

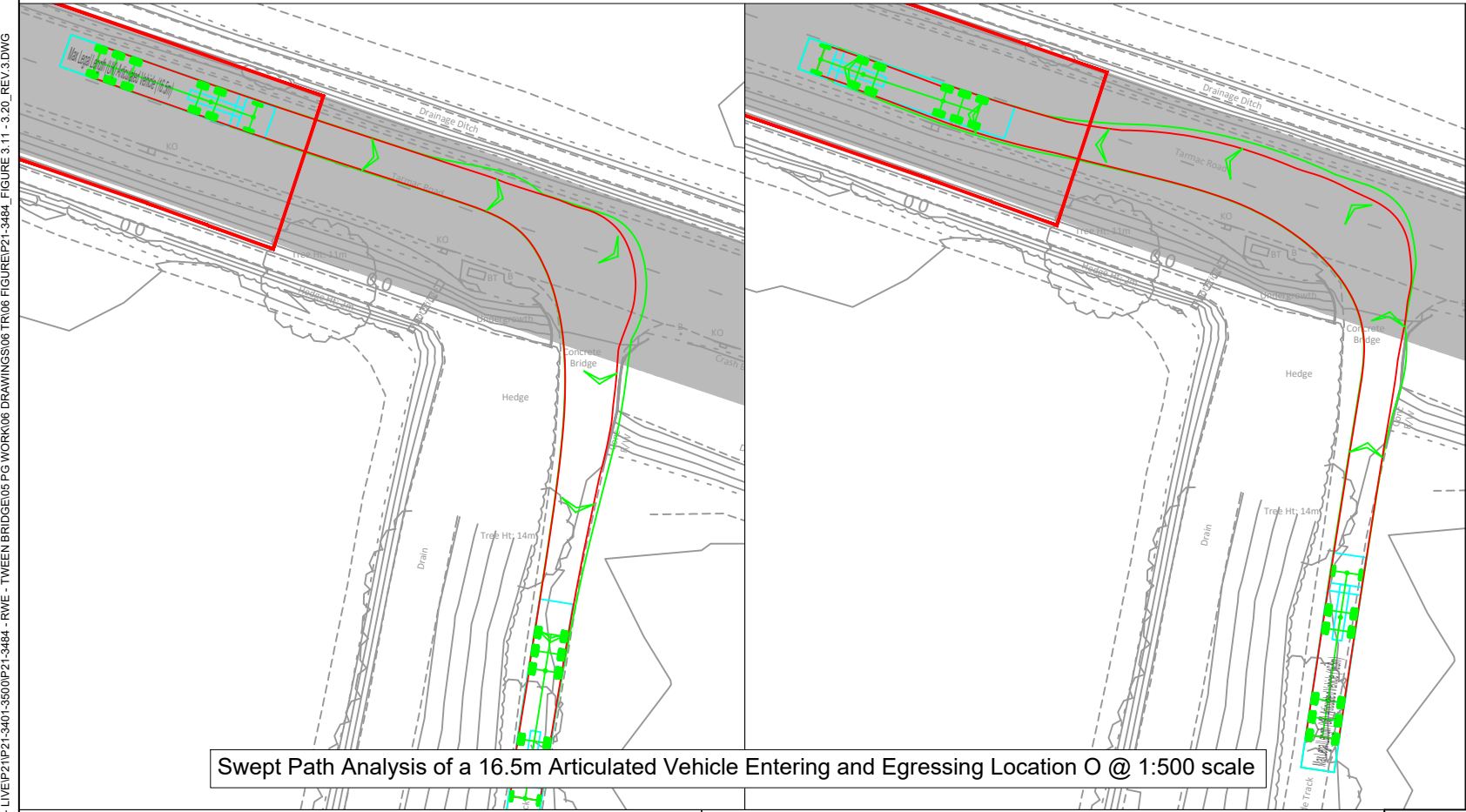
REV	DATE	BY	DESCRIPTION	CHK	APD
1	19/08/2025	JAN	APPLICATION SUBMISSION	KSS	KSS
2	18/05/2026	JAN	DEADLINE 2	KSS	KSS
3	24/06/2026	JAN	DEADLINE 3	KSS	KSS

SCALE @ A3: <b>AS SHOWN</b>	CHECKED: <b>ADWS</b>	APPROVED: <b>KS</b>
DATE: <b>09/07/2025</b>	DESIGN-DRAWN: <b>JAN</b>	DRAWING-STATUS: <b>FINAL</b>
PROJECT No: <b>P21-3484</b>	DRAWING No: <b>FIGURE 3.15</b>	REV: <b>3</b>

Copyright Pegasus Planning Group Ltd. Crown copyright. All rights reserved. Ordnance Survey Copyright Licence number 100042093. Promap Licence number 100020449. Emapsite Licence number 0100031673 Standard OS licence rights conditions apply. Pegasus accepts no liability for any use of this document other than for its original purpose, or by the original client, or following Pegasus' express agreement to such use. T 01285 641717 www.pegasuspg.co.uk



Access Arrangement @ 1:500 scale



Swept Path Analysis of a 16.5m Articulated Vehicle Entering and Egressing Location O @ 1:500 scale



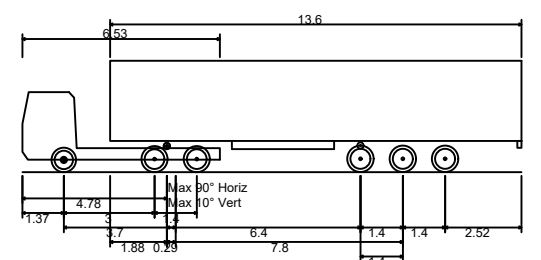
Photos at Location O Access

- Key:**
- Order Limits
  - Visibility Splay
  - Approximate Extent of Adopted Highway

**Note:**

Existing bound surface to remain(see photos).

What3Words reference: energy.salmon.lakes



Max Legal Length (UK) Articulated Vehicle (16.5m)

Overall Length	16.500m
Overall Width	2.550m
Overall Body Height	3.681m
Min Body Ground Clearance	0.411m
Max Track Width	2.500m
Lock to lock time	6.00s
Kerb to Kerb Turning Radius	6.530m

First Floor, South Wing, Equinox  
North Great Park Road,  
Almondsbury, Bristol, BS32 4QL

01454 625945  
www.pegasusgroup.co.uk

Planning | Design | Environment | Economics



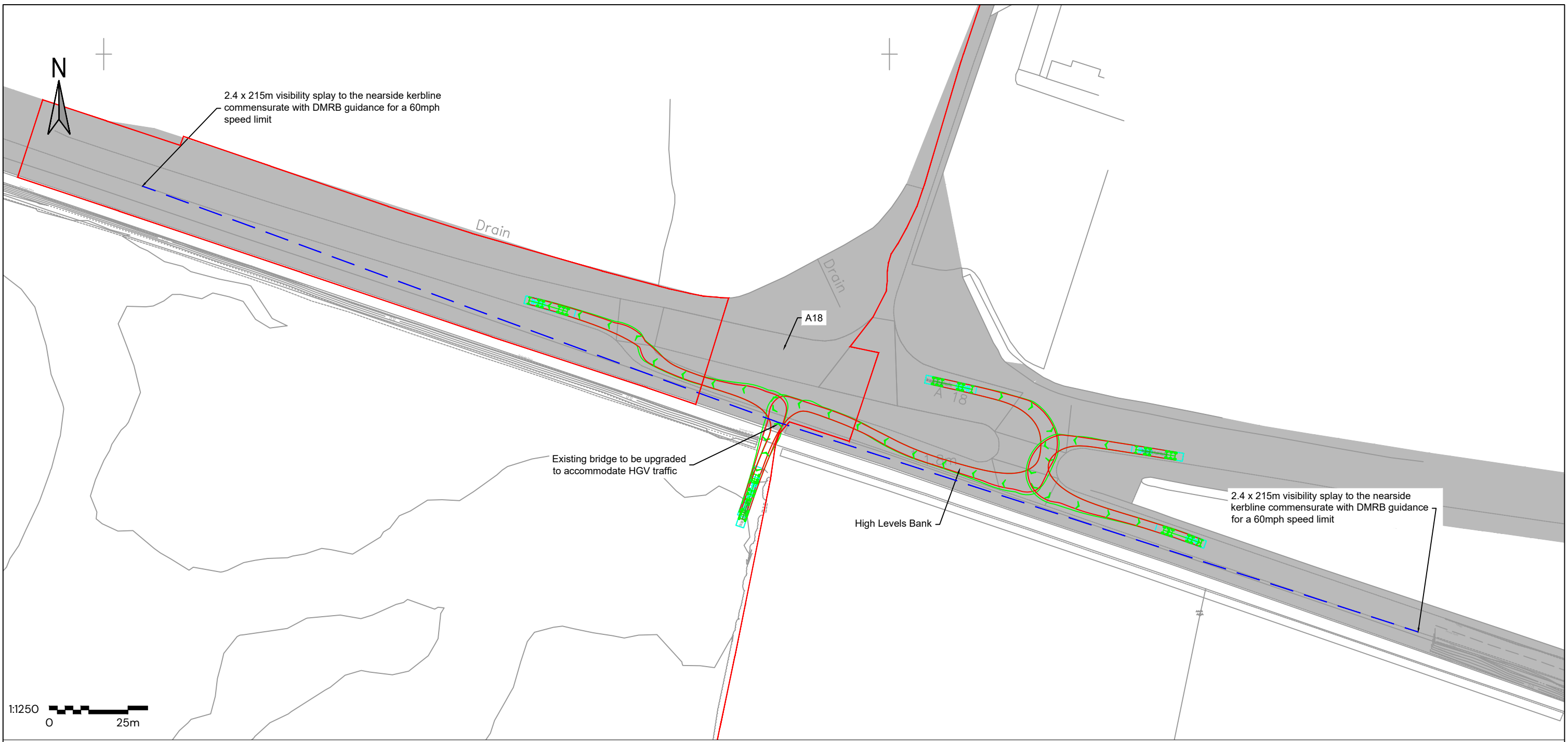
REV	DATE	BY	DESCRIPTION	CHK	APD
1	19/08/2025	JAN	APPLICATION SUBMISSION	KSS	KSS
2	18/05/2026	JAN	DEADLINE 2	KSS	KSS
3	24/06/2026	JAN	DEADLINE 3	KSS	KSS

CLIENT: <b>RWE RENEWABLES</b>	SCALE @ A3: <b>AS SHOWN</b>	CHECKED: <b>ADWS</b>	APPROVED: <b>KS</b>
PROJECT: <b>TWEEN BRIDGE, THORNE</b>	DATE: <b>09/07/2025</b>	DESIGN-DRAWN: <b>JAN</b>	DRAWING-STATUS: <b>DRAFT</b>
TITLE: <b>PROPOSED ACCESS ARRANGEMENTS - LOCATION O</b>	PROJECT No: <b>P21-3484</b>	DRAWING No: <b>FIGURE 3.16</b>	REV: <b>3</b>

Copyright Pegasus Planning Group Ltd. Crown copyright. All rights reserved. Ordnance Survey Copyright Licence number 100042093. Promap Licence number 100020449. Emapsite Licence number 0100031673. Standard OS licence rights conditions apply. Pegasus accepts no liability for any use of this document other than for its original purpose, or by the original client, or following Pegasus' express agreement to such use. T 01285 641717 www.pegasuspg.co.uk

\\LICD\INKPEGASUSGROUP\PI ALL OFFICES\2 BRISTOL\PROJECTS\BRISTOL - LIVE\PI\P21-3401-3500\P21-3484 - RWE - TWEEN BRIDGE\05 PG WORK\06 DRAWINGS\06 TR06 FIGURE\PI21-3484 - RWE - TWEEN BRIDGE\05 PG WORK\06 DRAWINGS\06 TR06 FIGURE 3.11 - 3.20\_REV\3.DWG

I:\LIC\LINK\PEGASUSGROUP\01 ALL OFFICES\02 BRISTOL PROJECTS\BRISTOL - LIVE\P21\21-3401-3500\P21-3484 - RWE - TWEEN BRIDGE\05 PG WORK\06 DRAWINGS\06 TR06 FIGURE\P21-3484 - FIGURE 3.11 - 3.20\_REV.3.DWG



Swept Path Analysis of a 16.5m Articulated Vehicle Entering and Egressing Location P

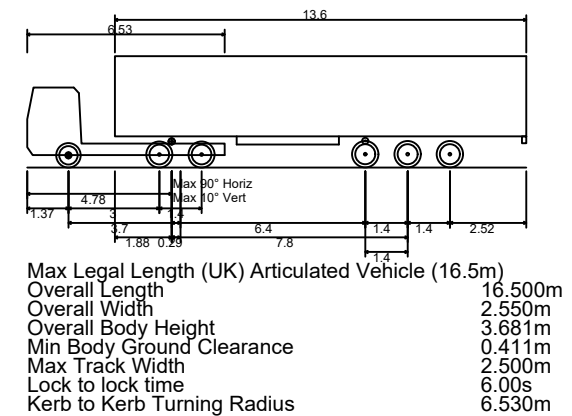
**Key:**

- Order Limits
- Visibility Splay
- Approximate Extent of Adopted Highway

**Note:**

Bound surface to be provided for 20 metres back from edge of carriageway.

What3Words reference: much.hiked.neater



First Floor, South Wing, Equinox  
North Great Park Road,  
Almondsbury, Bristol, BS32 4QL

**Pegasus Group**

01454 625945  
www.pegasusgroup.co.uk

Planning | Design | Environment | Economics

REV	DATE	BY	DESCRIPTION	CHK	APD
1	19/08/2025	JAN	APPLICATION SUBMISSION	KSS	KSS
2	18/05/2026	JAN	DEADLINE 2	KSS	KSS
3	24/06/2026	JAN	DEADLINE 3	KSS	KSS

CLIENT: RWE RENEWABLES UK SOLAR AND STORAGE LTD

SCALE @ A3: 1:1,250

CHECKED: ADWS

APPROVED: KS

PROJECT: TWEEN BRIDGE SOLAR FARM

DATE: 09/07/2025

DESIGN-DRAWN: JAN

DRAWING-STATUS: FINAL

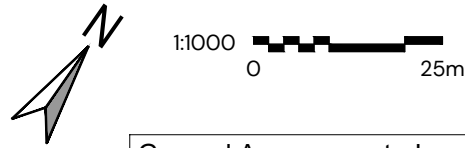
TITLE: PROPOSED ACCESS ARRANGEMENTS - LOCATION P

PROJECT No: P21-3484

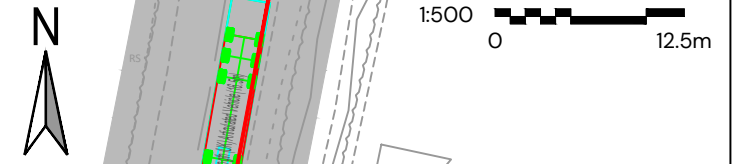
DRAWING No: FIGURE 3.17

REV: 3

Copyright Pegasus Planning Group Ltd. Crown copyright. All rights reserved. Ordnance Survey Copyright Licence number 100042093. Promap Licence number 100020449. Emapsite Licence number 0100031673 Standard OS licence rights conditions apply. Pegasus accepts no liability for any use of this document other than for its original purpose, or by the original client, or following Pegasus' express agreement to such use. T 01285 641717 www.pegasuspg.co.uk



General Arrangement - Location Q  
Scale @ 1:1,250



2.4 x 160m visibility splay based on 50mph speed limit

R10.00

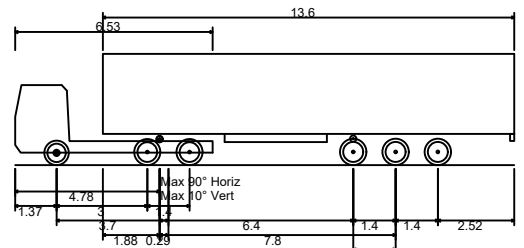
- Key:
- Order Limits
  - Visibility Splay
  - Approximate Extent of Adopted Highway

Note:  
Bound surface to be provided for 20 metres back from edge of carriageway.

What3Words reference: buzz.surgical.wheat

Swept Path Analysis of a 16.5m Articulated Vehicle Entering and Egressing Location Q  
Scale @ 1:500

2.4 x 160m visibility splay based on 50mph speed limit



Max Legal Length (UK) Articulated Vehicle (16.5m)  
 Overall Length 16.500m  
 Overall Width 2.550m  
 Overall Body Height 3.681m  
 Min Body Ground Clearance 0.411m  
 Max Track Width 2.500m  
 Lock to lock time 6.00s  
 Kerb to Kerb Turning Radius 6.530m

First Floor, South Wing, Equinox  
North Great Park Road,  
Almondsbury, Bristol, BS32 4QL



01454 625945  
www.pegasusgroup.co.uk  
Planning | Design | Environment | Economics

REV	DATE	BY	DESCRIPTION	CHK	APD
1	19/08/2025	JAN	APPLICATION SUBMISSION	KSS	KSS
2	18/05/2026	JAN	DEADLINE 2	KSS	KSS
3	24/06/2026	JAN	DEADLINE 3	KSS	KSS

CLIENT:  
RWE RENEWABLES UK SOLAR AND STORAGE LTD

SCALE @ A3:  
AS SHOWN

CHECKED:  
ADWS

APPROVED:  
KS

PROJECT:  
TWEEN BRIDGE SOLAR FARM

DATE:  
09/07/2025

DESIGN-DRAWN:  
JAN

DRAWING-STATUS:  
FINAL

TITLE:  
PROPOSED ACCESS ARRANGEMENTS -  
LOCATION Q

PROJECT No:  
P21-3484

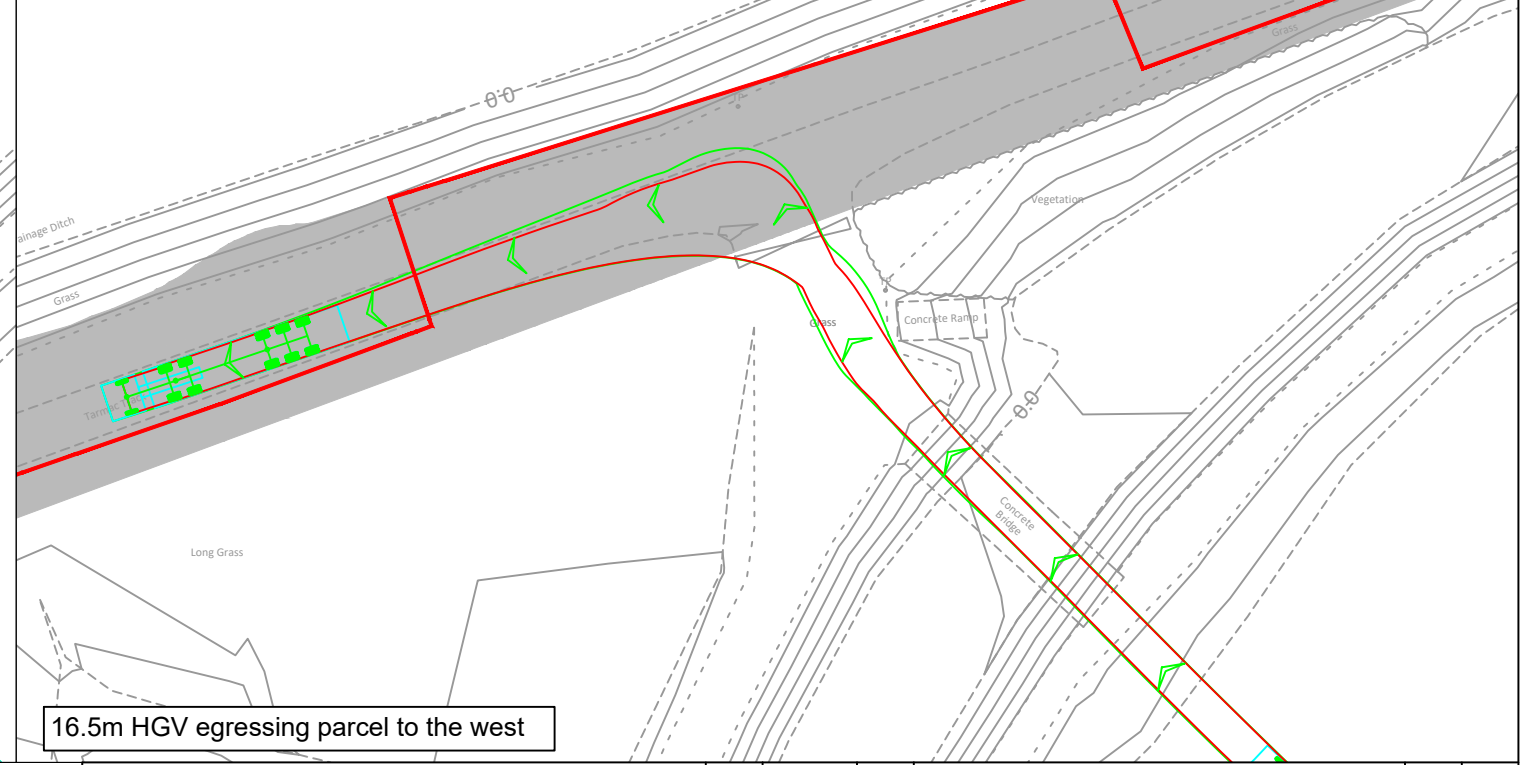
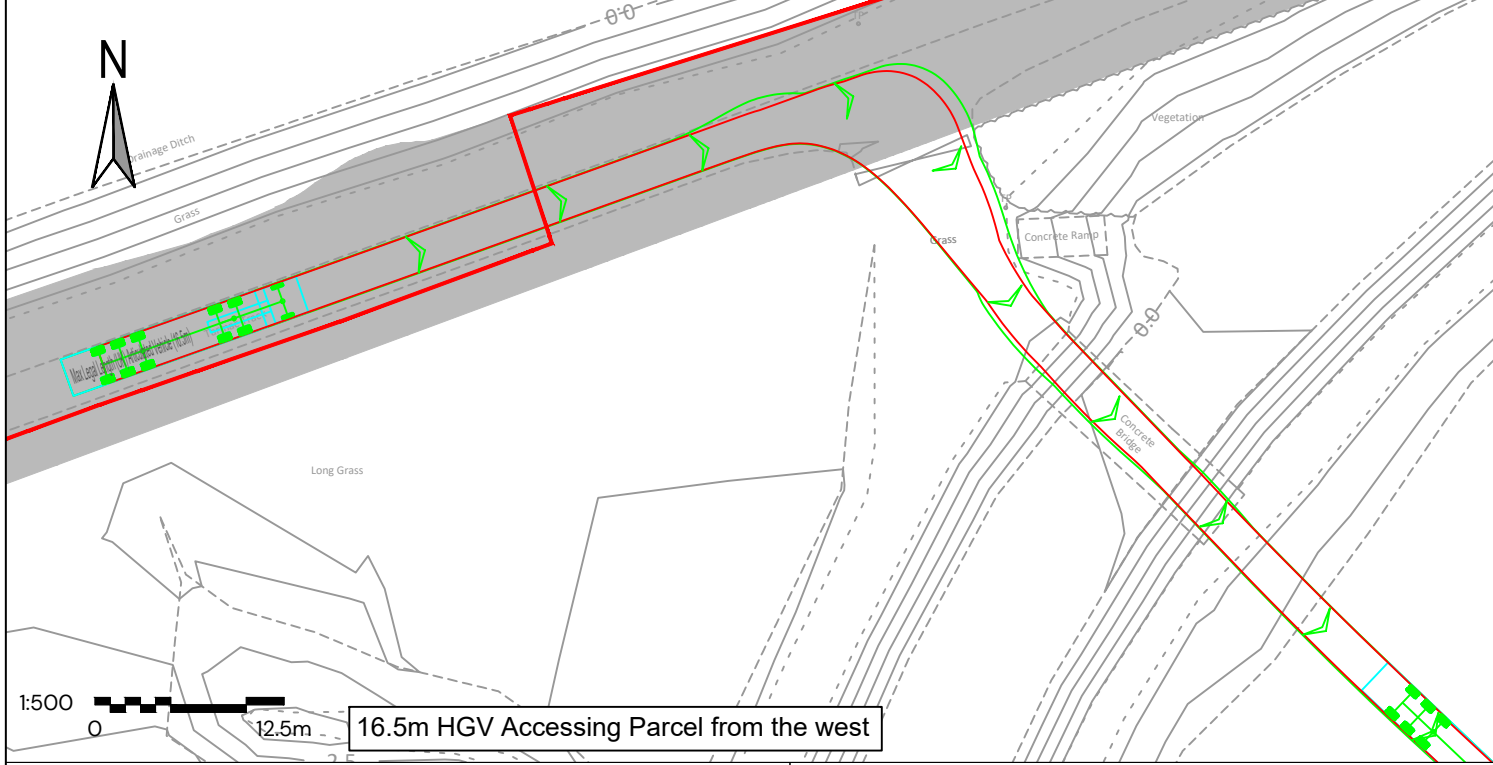
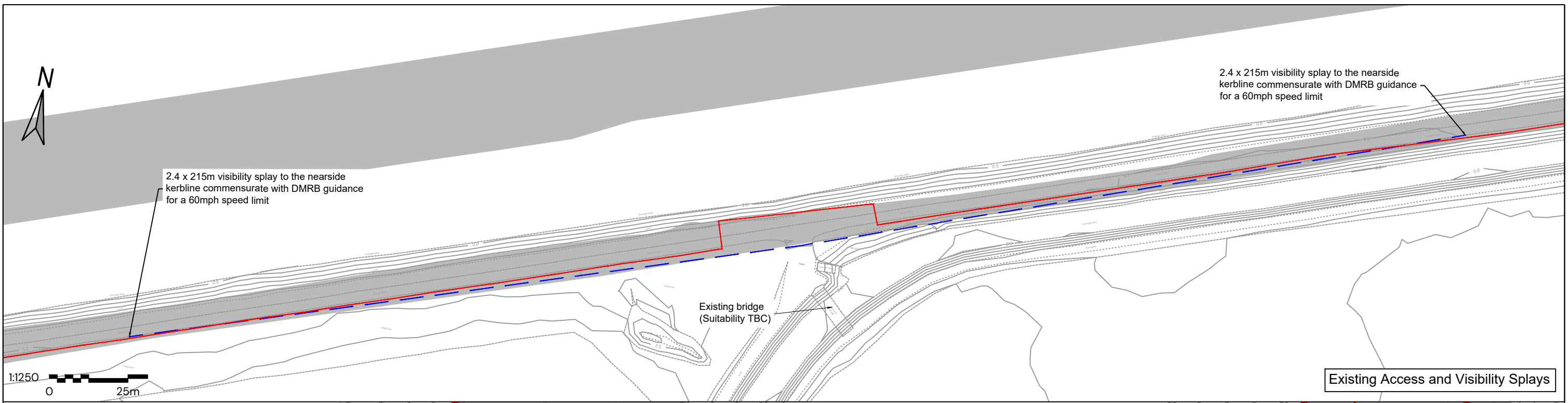
DRAWING No:  
FIGURE 3.18

REV:  
3

Copyright Pegasus Planning Group Ltd. Crown copyright. All rights reserved. Ordnance Survey Copyright Licence number 100042093. Promap Licence number 100020449. Emapsite Licence number 0100031673. Standard OS licence rights conditions apply. Pegasus accepts no liability for any use of this document other than for its original purpose, or by the original client, or following Pegasus' express agreement to such use. T 01285 641717 www.pegasuspg.co.uk

I:\CDD\INK\PEGASUSGROUP\01 ALL OFFICES\02 BRISTOL PROJECTS\BRISTOL - LIVE\P21\01-3484-RWE - TWEEN BRIDGE\05 PG WORK\06 DRAWINGS\06 TR06 FIGURE\P21-3484-FIGURE 3.11 - 3.20\_REV\3.DWG

I:\LIC\INKPEGASUSGROUP\01 ALL OFFICES\02 BRISTOL PROJECTS\BRISTOL - LIVE\P21\01-3401-3500\P21-3484 - RWE - TWEEN BRIDGE\05 PG WORK\06 DRAWINGS\06 TR06 FIGURE\P21-3484 - FIGURE 3.11 - 3.20\_REV\3.DWG



**Key:**

- Order Limits
- Visibility Splay
- Approximate Extent of Adopted Highway

**Note:**

Bound surface to be provided for 20 metres back from edge of carriageway.

What3Words reference: skirting.convinces.bigger

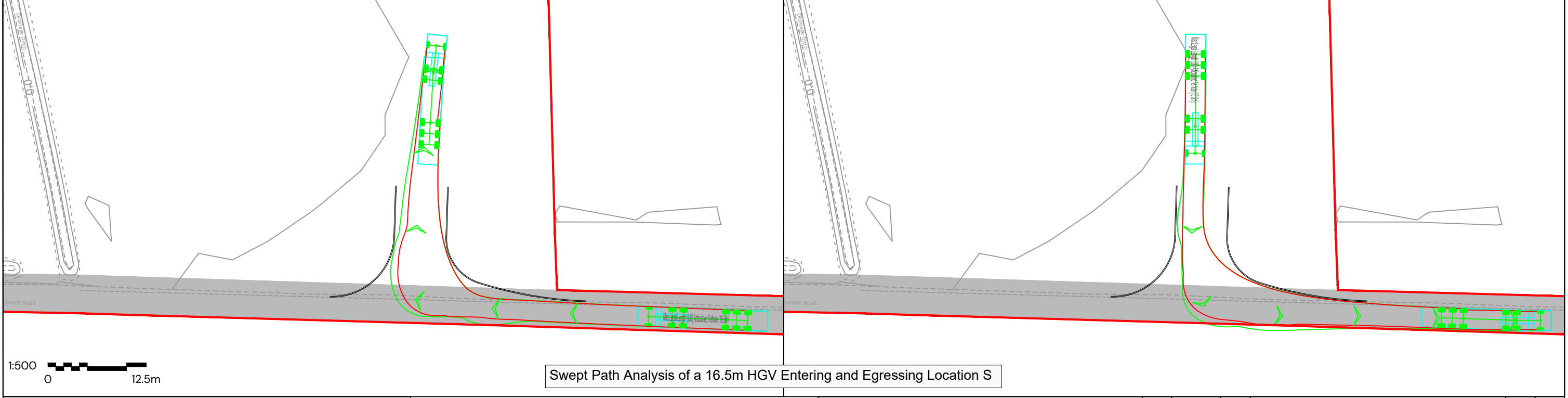
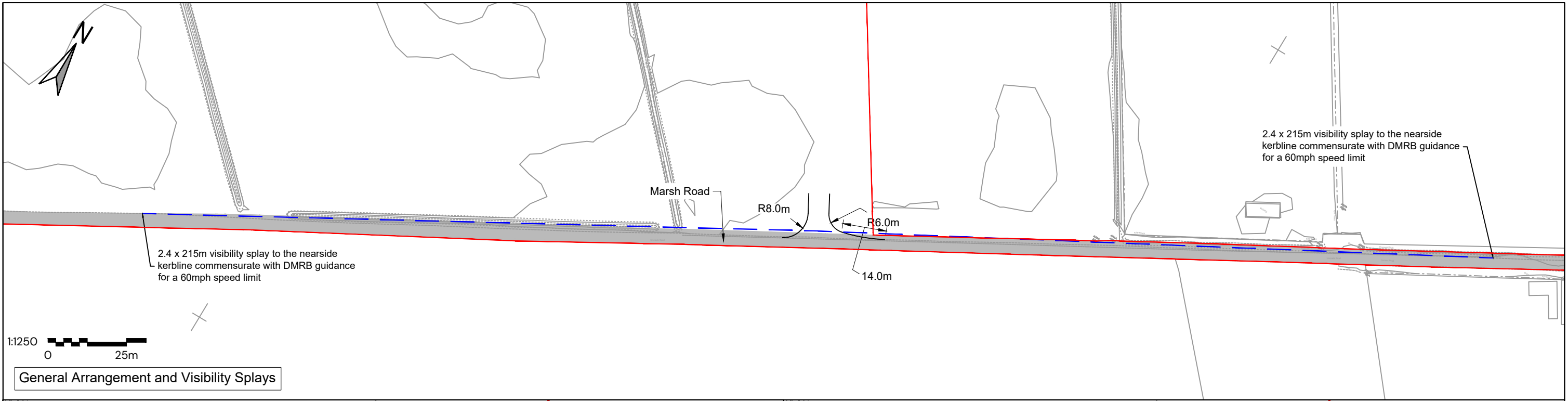
**Max Legal Length (UK) Articulated Vehicle (16.5m)**

Overall Length	16.500m
Overall Width	2.550m
Overall Body Height	3.681m
Min Body Ground Clearance	0.411m
Max Track Width	2.500m
Lock to lock time	6.00s
Kerb to Kerb Turning Radius	6.530m

First Floor, South Wing, Equinox North Great Park Road, Almondsbury, Bristol, BS32 4QL  01454 625945 www.pegasusgroup.co.uk Planning   Design   Environment   Economics	<b>Pegasus Group</b>		REV 1 19/08/2025 JAN APPLICATION SUBMISSION 2 18/05/2026 JAN DEADLINE 2 3 24/06/2026 JAN DEADLINE 3	DATE 19/08/2025 18/05/2026 24/06/2026	BY JAN JAN JAN	DESCRIPTION APPLICATION SUBMISSION DEADLINE 2 DEADLINE 3	CHK KSS KSS KSS	APD KSS KSS KSS
	CLIENT: RWE RENEWABLES UK SOLAR AND STORAGE LTD			SCALE @ A3: AS SHOWN		CHECKED: ADWS	APPROVED: KS	
	PROJECT: TWEEN BRIDGE SOLAR FARM			DATE: 09/07/2025		DESIGN-DRAWN: JAN	DRAWING-STATUS: FINAL	
TITLE: PROPOSED ACCESS ARRANGEMENTS - LOCATION R			PROJECT No: P21-3484		DRAWING No: FIGURE 3.19	REV: 3		

Copyright Pegasus Planning Group Ltd. Crown copyright. All rights reserved. Ordnance Survey Copyright Licence number 100042093. Promap Licence number 100020449. Emapsite Licence number 0100031673 Standard OS licence rights conditions apply. Pegasus accepts no liability for any use of this document other than for its original purpose, or by the original client, or following Pegasus' express agreement to such use. T 01285 641717 www.pegasuspg.co.uk

\\LUCID\INK\PEGASUS\GROUP\01 ALL OFFICES\02 BRSDATA\BRISTOL PROJECTS\BRISTOL - LIVE\21\IP21-3401-3500\21-3484 - RWE - TWEEN BRIDGE\05 PG WORK\06 DRAWINGS\06 TR\06 FIGURE\21-3484 - FIGURE 3.11 - 3.20\_REV\3.DWG



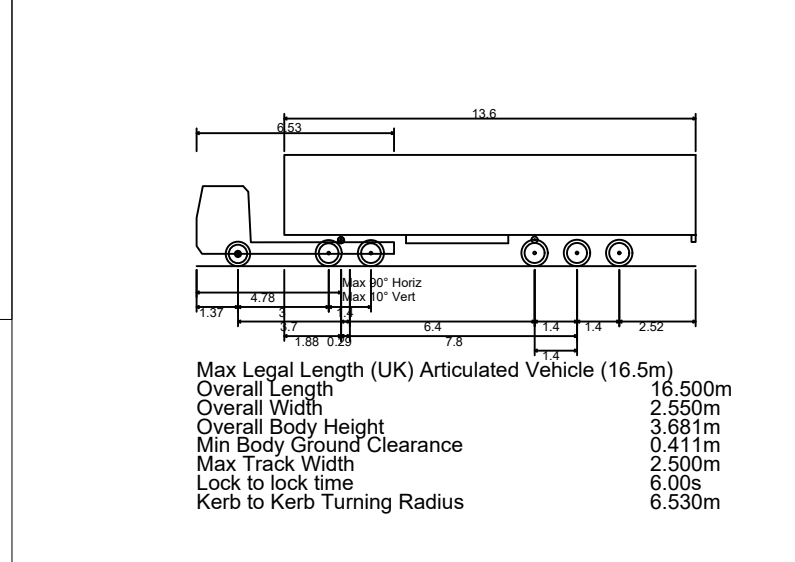
**Key:**

- Order Limits
- Visibility Splay
- Approximate Extent of Adopted Highway

**Note:**

Bound surface to be provided for 20 metres back from edge of carriageway.

What3Words reference: flanks.comply.breaches



First Floor, South Wing, Equinox North Great Park Road, Almondsbury, Bristol, BS32 4QL  01454 625945 www.pegasusgroup.co.uk Planning   Design   Environment   Economics		REV	DATE	BY	DESCRIPTION	CHK	APD
		1	19/08/2025	JAN	APPLICATION SUBMISSION	KSS	KSS
		2	18/05/2026	JAN	DEADLINE 2	KSS	KSS
		3	24/06/2026	JAN	DEADLINE 3	KSS	KSS
CLIENT: <b>RWE RENEWABLES UK SOLAR AND STORAGE LTD</b>		SCALE @ A3: <b>AS SHOWN</b>		CHECKED: <b>ADWS</b>		APPROVED:	
PROJECT: <b>TWEEN BRIDGE SOLAR FARM</b>		DATE: <b>09/07/2025</b>		DESIGN-DRAWN: <b>JAN</b>		DRAWING-STATUS: <b>FINAL</b>	
TITLE: <b>PROPOSED ACCESS ARRANGEMENTS - LOCATION S</b>		PROJECT No: <b>P21-3484</b>		DRAWING No: <b>FIGURE 3.20</b>		REV: <b>3</b>	
Copyright Pegasus Planning Group Ltd. Crown copyright. All rights reserved. Ordnance Survey Copyright Licence number 100042093. Promap Licence number 100020449. Emapsite Licence number 0100031673. Standard OS licence rights conditions apply. Pegasus accepts no liability for any use of this document other than for its original purpose, or by the original client, or following Pegasus' express agreement to such use. T 01285 641717 www.pegasuspg.co.uk							

\\LICD\INKPEGASUSGROUP\PI ALL OFFICES\02 BRSD\DATA\BRISTOL PROJECTS\BRISTOL - LIVE\PI2\IP21-3401-3500\PI21-3484 - RWE - TWEEN BRIDGE\05 PG WORK\06 DRAWINGS\06 TR06 FIGURE\PI21-3484 - FIGURE 3.21 - 3.30\_REV\3.DWG



Swept Path Analysis of a 16.5m Articulated Vehicle Navigating Location U

Key:

- Order Limits
- Approximate Extent of Adopted Highway

What3Words reference: beside.reworked.intend

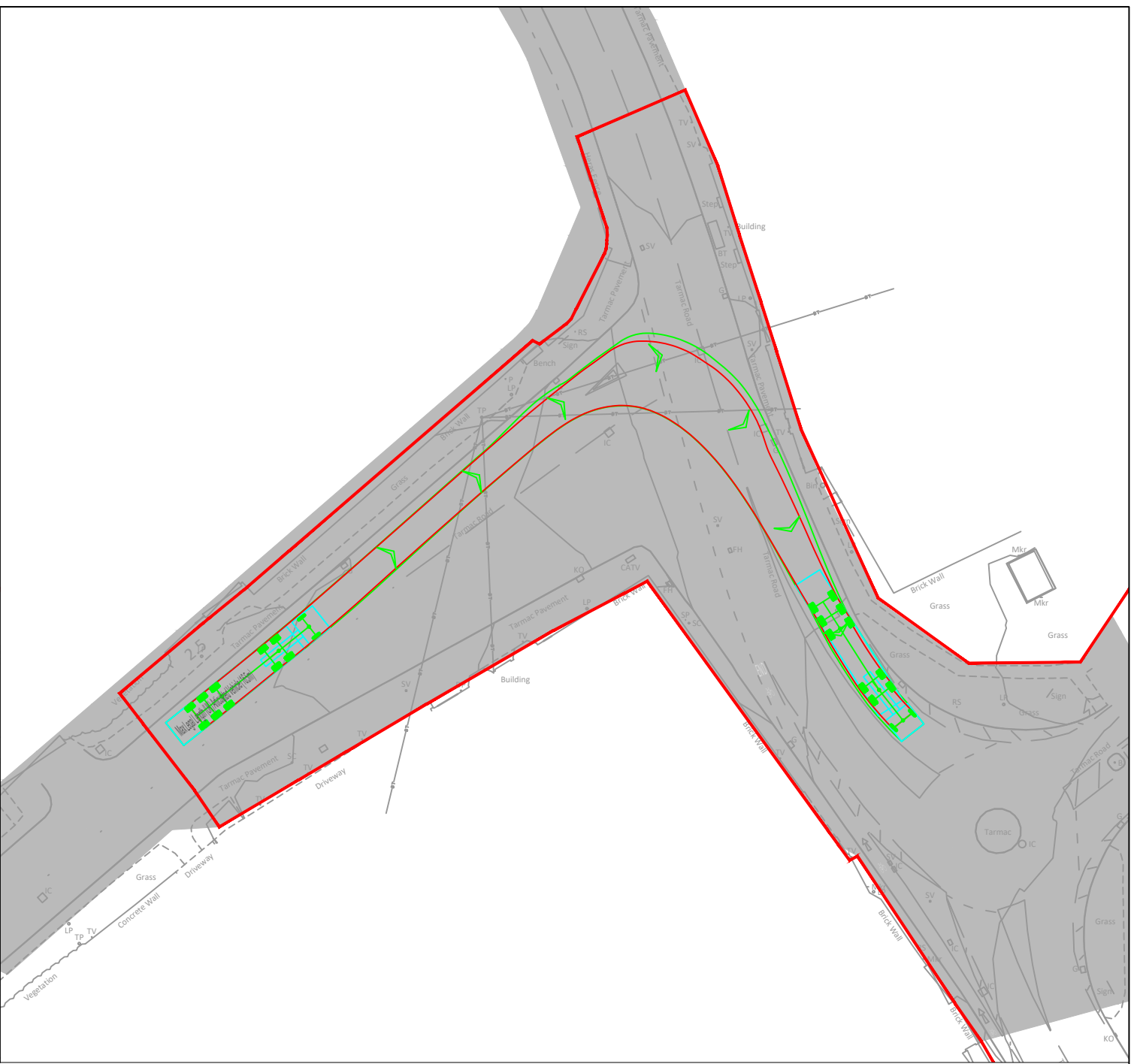
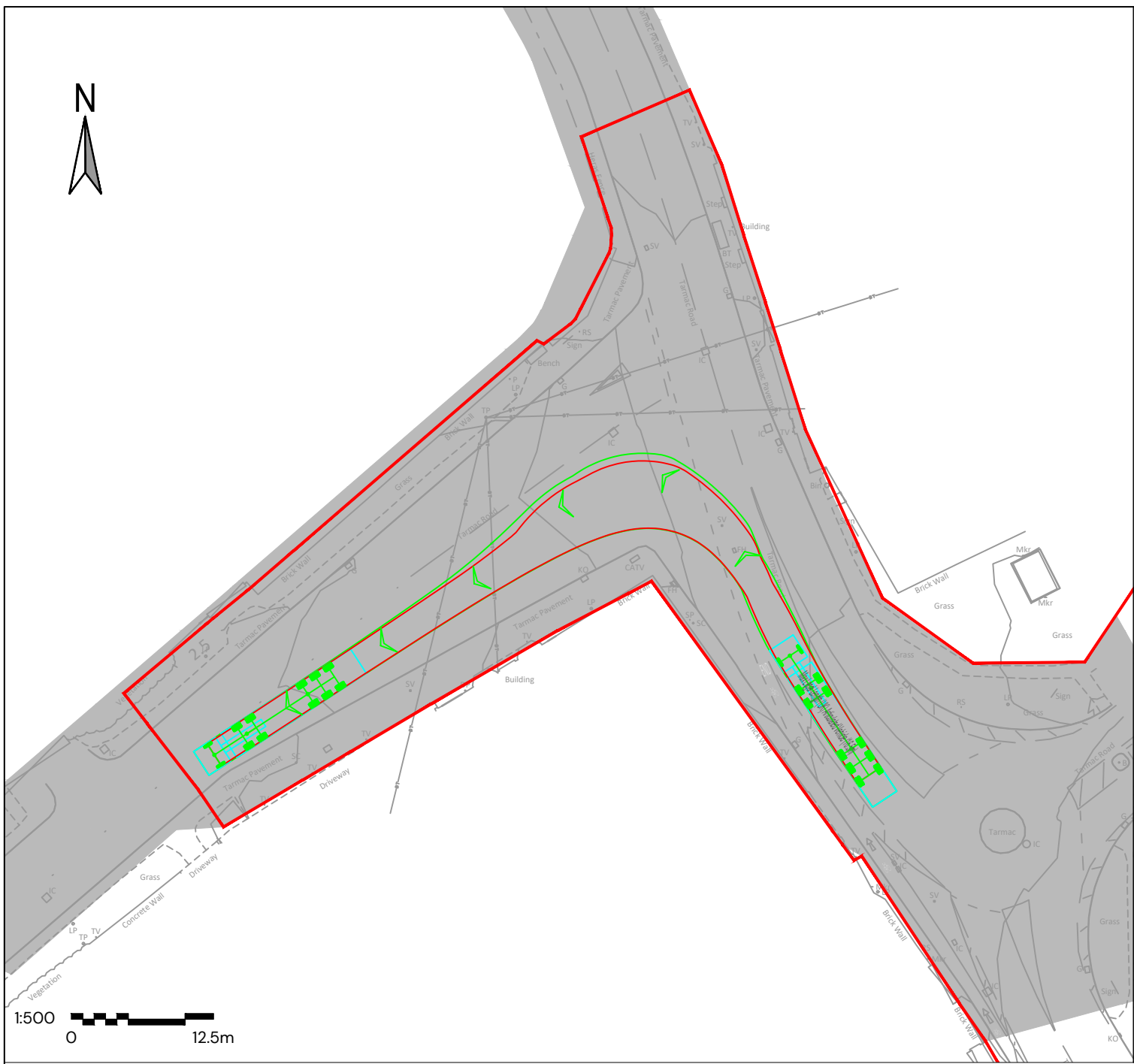
Max Legal Length (UK) Articulated Vehicle (16.5m)

Overall Length	16.500m
Overall Width	2.550m
Overall Body Height	3.681m
Min Body Ground Clearance	0.411m
Max Track Width	2.500m
Lock to lock time	6.00s
Kerb to Kerb Turning Radius	6.530m

First Floor, South Wing, Equinox North Great Park Road, Almondsbury, Bristol, BS32 4QL  01454 625945 www.pegasusgroup.co.uk Planning   Design   Environment   Economics	<b>Pegasus Group</b>		REV	DATE	BY	DESCRIPTION	CHK	APD
	1	19/08/2025	JAN	APPLICATION SUBMISSION		KSS	KSS	
	2	18/05/2026	JAN	DEADLINE 2		KSS	KSS	
	3	24/06/2026	JAN	DEADLINE 3		KSS	KSS	
CLIENT: RWE RENEWABLES UK SOLAR AND STORAGE LTD			SCALE @ A3: 1:500		CHECKED: ADWS		APPROVED: KS	
PROJECT: TWEEN BRIDGE SOLAR FARM			DATE: 09/07/2025		DESIGN-DRAWN: LT		DRAWING-STATUS: FINAL	
TITLE: LOCATION U - WINDSOR ROAD / GODNOW ROAD JUNCTION			PROJECT No: P21-3484		DRAWING No: FIGURE 3.22		REV: 3	

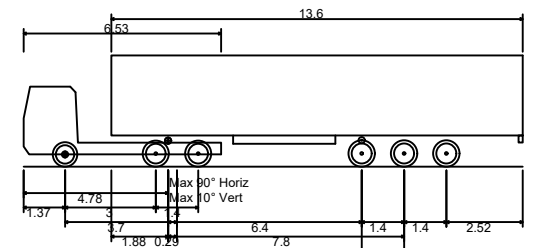
Copyright Pegasus Planning Group Ltd. Crown copyright. All rights reserved. Ordnance Survey Copyright Licence number 100042093. Promap Licence number 100020449. Emapsite Licence number 0100031673. Standard OS licence rights conditions apply. Pegasus accepts no liability for any use of this document other than for its original purpose, or by the original client, or following Pegasus' express agreement to such use. T 01285 641717 www.pegasuspg.co.uk

I:\LIC\INKPEGASUSGROUP\PI ALL OFFICES\02 BRISTOL PROJECTS\BRISTOL - LIVE\PI\P21-3401-3500\P21-3484 - RWE - TWEEN BRIDGE\05 PC WORK\06 DRAWINGS\06 TR06 FIGURE\P21-3484 - FIGURE 3.21 - 3.30\_REV\3.DWG



Swept Path Analysis of a 16.5m Articulated Vehicle Navigating Location V


**Key:**  
 Order Limits  
 Approximate Extent of Adopted Highway



Max Legal Length (UK) Articulated Vehicle (16.5m)  
 Overall Length 16.500m  
 Overall Width 2.550m  
 Overall Body Height 3.681m  
 Min Body Ground Clearance 0.411m  
 Max Track Width 2.500m  
 Lock to lock time 6.00s  
 Kerb to Kerb Turning Radius 6.530m

What3Words reference: reckons.multiply.guru

First Floor, South Wing, Equinox  
 North Great Park Road,  
 Almondsbury, Bristol, BS32 4QL  
  
 01454 625945  
 www.pegasusgroup.co.uk  
 Planning | Design | Environment | Economics



REV	DATE	BY	DESCRIPTION	CHK	APD
1	19/08/2025	JAN	APPLICATION SUBMISSION	KSS	KSS
2	18/05/2026	JAN	DEADLINE 2	KSS	KSS
3	24/06/2026	JAN	DEADLINE 3	KSS	KSS

CLIENT:  
**RWE RENEWABLES UK SOLAR AND STORAGE LTD**

SCALE @ A3:  
**1:500**  
 CHECKED:  
**ADWS**  
 APPROVED:  
**KS**

PROJECT:  
**TWEEN BRIDGE SOLAR FARM**

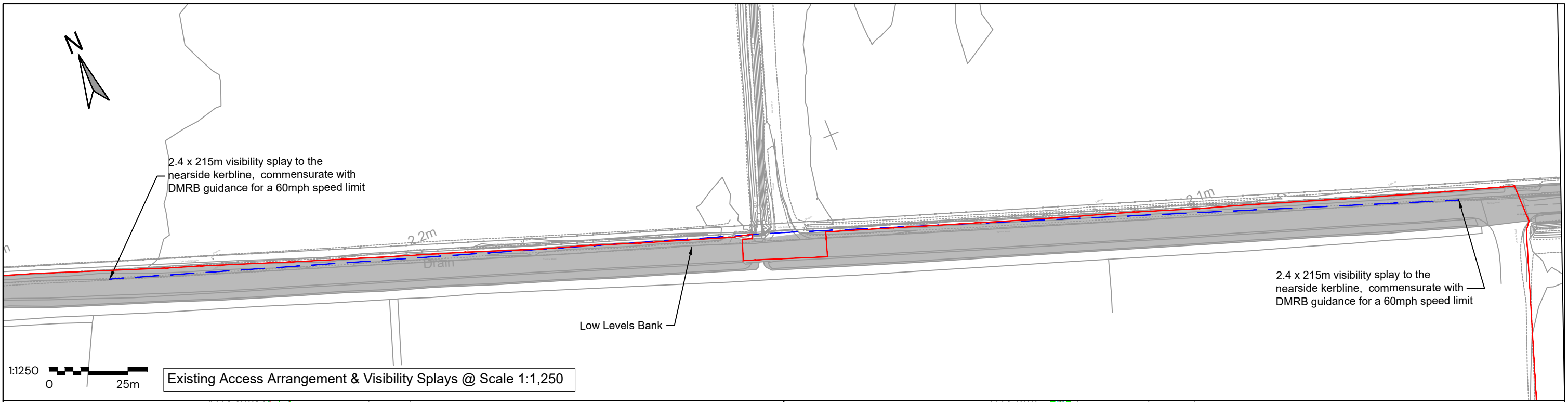
DATE:  
**09/07/2025**  
 DESIGN-DRAWN:  
**LT**  
 DRAWING-STATUS:  
**FINAL**

TITLE:  
**LOCATION V -  
 GODNOW ROAD / A161 JUNCTION**

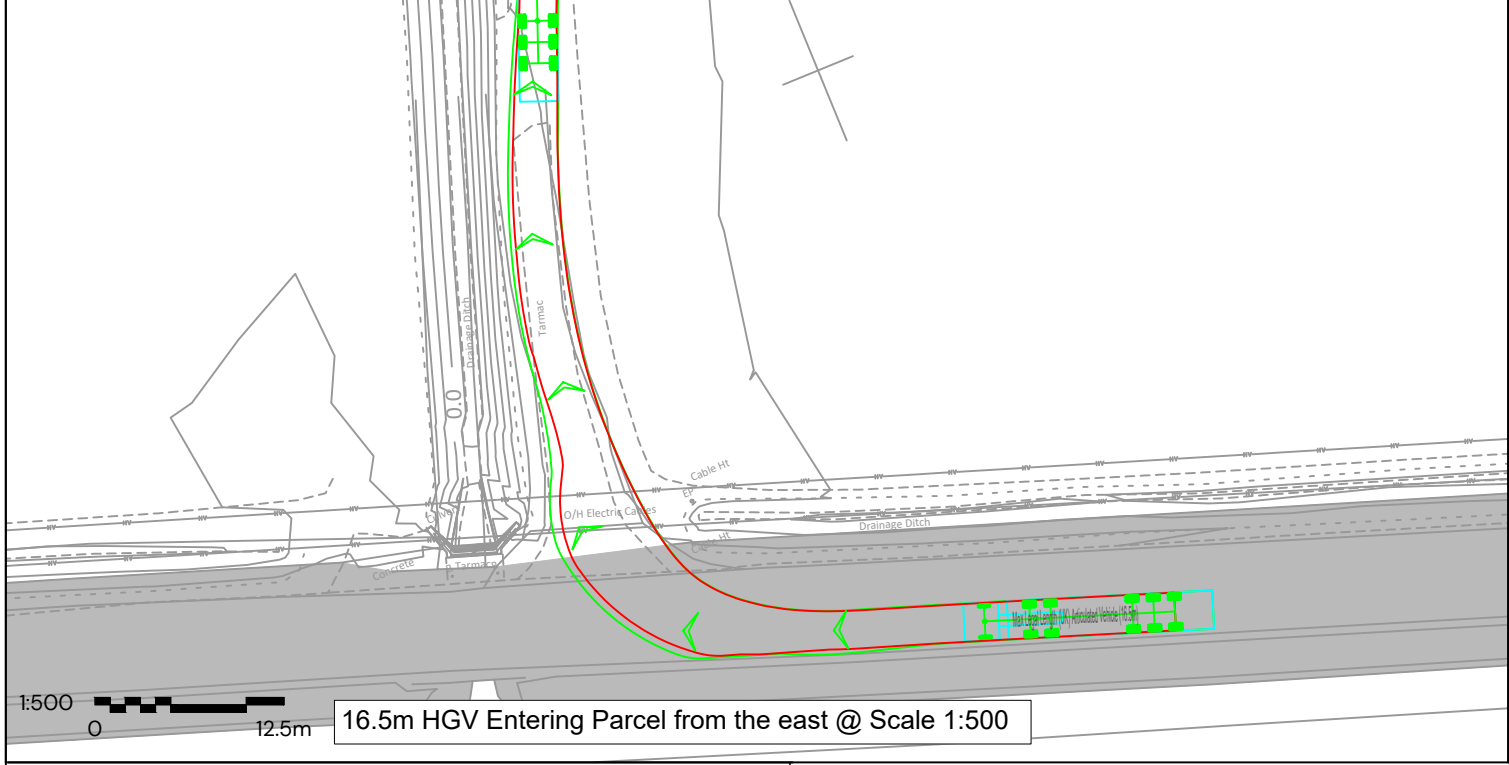
PROJECT No:  
**P21-3484**  
 DRAWING No:  
**FIGURE 3.23**  
 REV:  
**3**

Copyright Pegasus Planning Group Ltd. Crown copyright. All rights reserved. Ordnance Survey Copyright Licence number 100042093. Promap Licence number 100020449. Emapsite Licence number 0100031673. Standard OS licence rights conditions apply. Pegasus accepts no liability for any use of this document other than for its original purpose, or by the original client, or following Pegasus' express agreement to such use. T 01285 641717 www.pegasuspg.co.uk

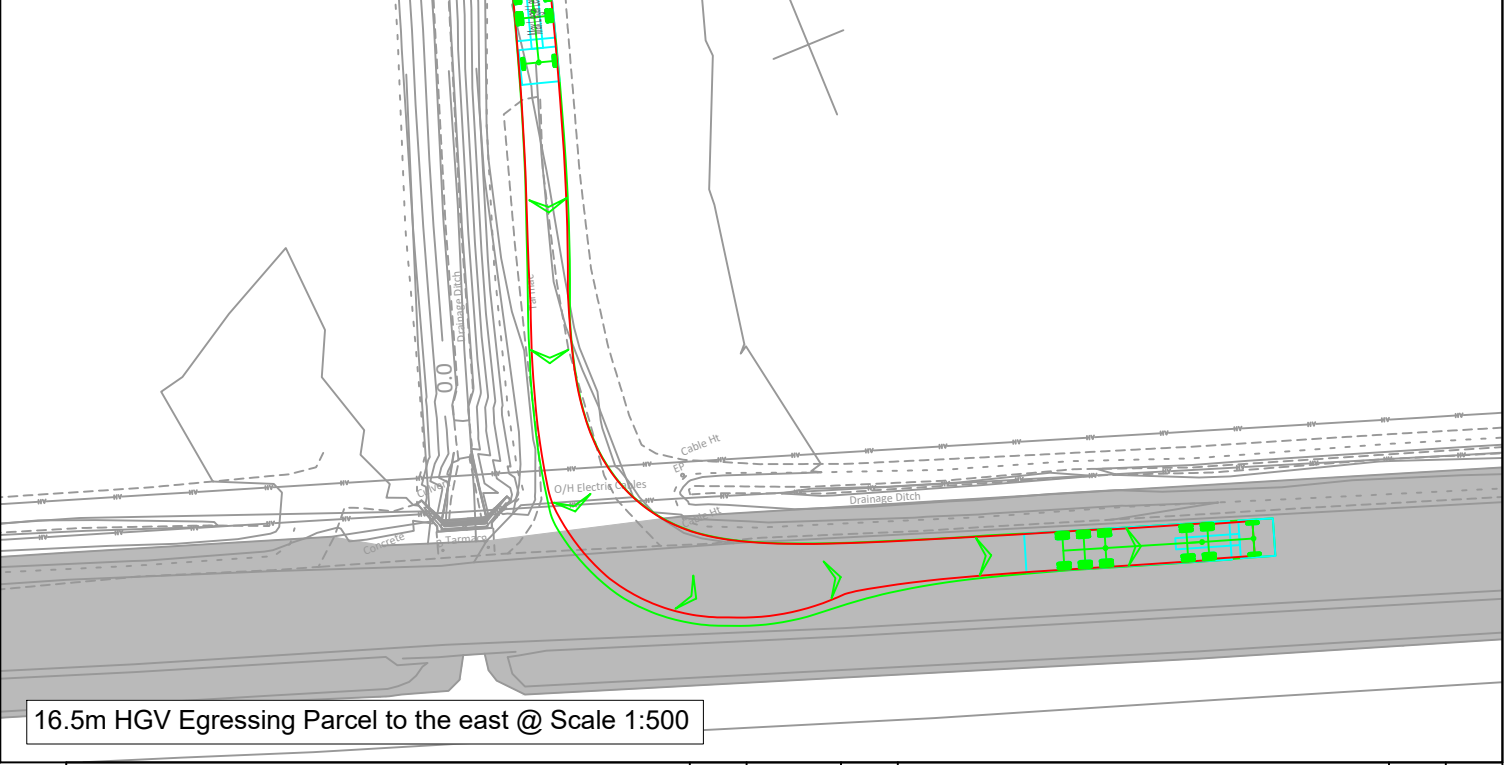
\\LICD\INK\PEGASUSGROUP\01 ALL OFFICES\02 BRISTOL PROJECTS\BRISTOL - LIVE\P21\P21-3401-3500\P21-3484 - RWE - TWEEN BRIDGE\05 PG WORK\06 DRAWINGS\06 TR06 FIGURE\P21-3484 - FIGURE 3.21 - 3.30\_REV.3.DWG



Existing Access Arrangement & Visibility Splays @ Scale 1:1,250

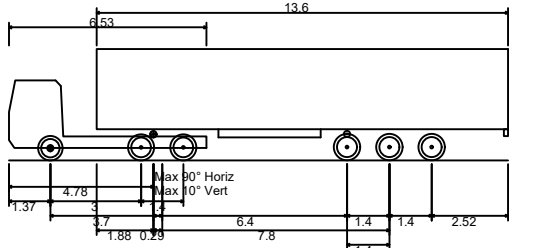


16.5m HGV Entering Parcel from the east @ Scale 1:500



16.5m HGV Egressing Parcel to the east @ Scale 1:500

- Key:**
- Order Limits
  - Visibility Splay
  - Approximate Extent of Adopted Highway



Max Legal Length (UK) Articulated Vehicle (16.5m)	
Overall Length	16.500m
Overall Width	2.550m
Overall Body Height	3.681m
Min Body Ground Clearance	0.411m
Max Track Width	2.500m
Lock to lock time	6.00s
Kerb to Kerb Turning Radius	6.530m

**Note:**  
Bound surface to be provided for 20 metres back from edge of carriageway.  
  
What3Words reference: kipper.reclaimed.gossiped

First Floor, South Wing, Equinox  
North Great Park Road,  
Almondsbury, Bristol, BS32 4QL

**Pegasus Group**

01454 625945  
www.pegasusgroup.co.uk

Planning | Design | Environment | Economics

REV	DATE	BY	DESCRIPTION	CHK	APD
1	19/08/2025	JAN	APPLICATION SUBMISSION	KSS	KSS
2	18/05/2026	JAN	DEADLINE 2	KSS	KSS
3	24/06/2026	JAN	DEADLINE 3	KSS	KSS

CLIENT:  
**RWE RENEWABLES UK SOLAR AND STORAGE LTD**

SCALE @ A3: **AS SHOWN**

CHECKED: **ADWS**

APPROVED: **KS**

PROJECT:  
**TWEEN BRIDGE SOLAR FARM**

DATE: **09/07/2025**

DESIGN-DRAWN: **LT**

DRAWING-STATUS: **FINAL**

TITLE:  
**PROPOSED ACCESS ARRANGEMENTS - ACCESS W**

PROJECT No: **P21-3484**

DRAWING No: **FIGURE 3.24**

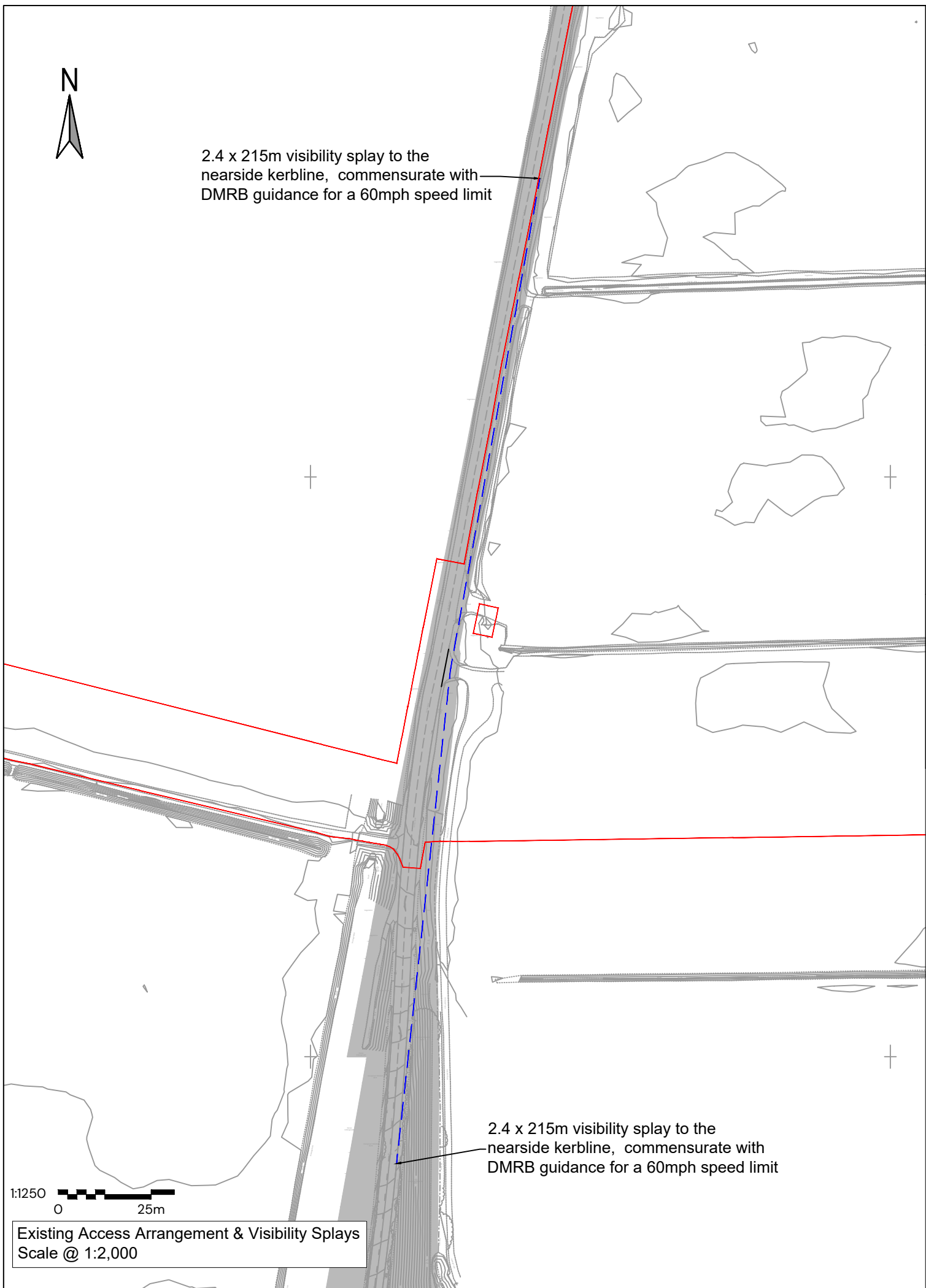
REV: **3**

Copyright Pegasus Planning Group Ltd. Crown copyright. All rights reserved. Ordnance Survey Copyright Licence number 100042093. Promap Licence number 100020449. Emapsite Licence number 0100031673. Standard OS licence rights conditions apply. Pegasus accepts no liability for any use of this document other than for its original purpose, or by the original client, or following Pegasus' express agreement to such use. T 01285 641717 www.pegasuspg.co.uk

\\LICD\INK\PEGASUSGROUP\01 ALL OFFICES\02 BRSDATA\BRISTOL PROJECTS\BRISTOL - LIVE\P21\21-3401-3500\P21-3484 - RWE - TWEEN BRIDGE\05 PG WORK\06 DRAWINGS\06 TR\06 FIGURE\P21-3484 - FIGURE 3.21 - 3.30\_REV\3.DWG



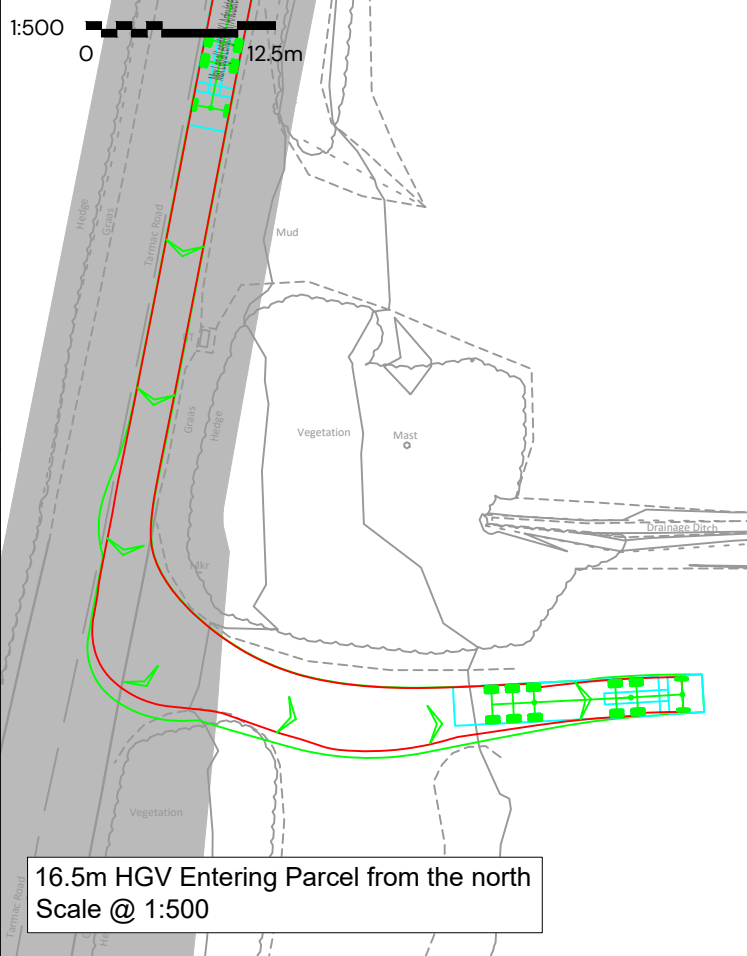
2.4 x 215m visibility splay to the nearside kerbline, commensurate with DMRB guidance for a 60mph speed limit



1:1250  
0 25m

Existing Access Arrangement & Visibility Splays  
Scale @ 1:2,000

2.4 x 215m visibility splay to the nearside kerbline, commensurate with DMRB guidance for a 60mph speed limit



16.5m HGV Entering Parcel from the north  
Scale @ 1:500

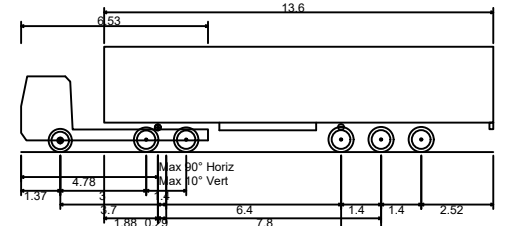


16.5m HGV Egressing Parcel from the north  
Scale @ 1:500

- Key:
- Order Limits
  - Visibility Splay
  - Approximate Extent of Adopted Highway

Note:  
Temporary matting to be provided.

What3Words reference: available.defectors.staples



Max Legal Length (UK) Articulated Vehicle (16.5m)  
 Overall Length 16.500m  
 Overall Width 2.550m  
 Overall Body Height 3.681m  
 Min Body Ground Clearance 0.411m  
 Max Track Width 2.500m  
 Lock to lock time 6.00s  
 Kerb to Kerb Turning Radius 6.530m

First Floor, South Wing, Equinox  
 North Great Park Road,  
 Almondsbury, Bristol, BS32 4QL  
  
 01454 625945  
 www.pegasusgroup.co.uk  
 Planning | Design | Environment | Economics



REV	DATE	BY	DESCRIPTION	CHK	APD
1	19/08/2025	JAN	APPLICATION SUBMISSION	KSS	KSS
2	18/05/2026	JAN	DEADLINE 2	KSS	KSS
3	24/06/2026	JAN	DEADLINE 3	KSS	KSS

CLIENT:  
RWE RENEWABLES UK SOLAR AND STORAGE LTD

SCALE @ A3: AS SHOWN  
 CHECKED: ADWS  
 APPROVED: KS

PROJECT:  
TWEEN BRIDGE SOLAR FARM

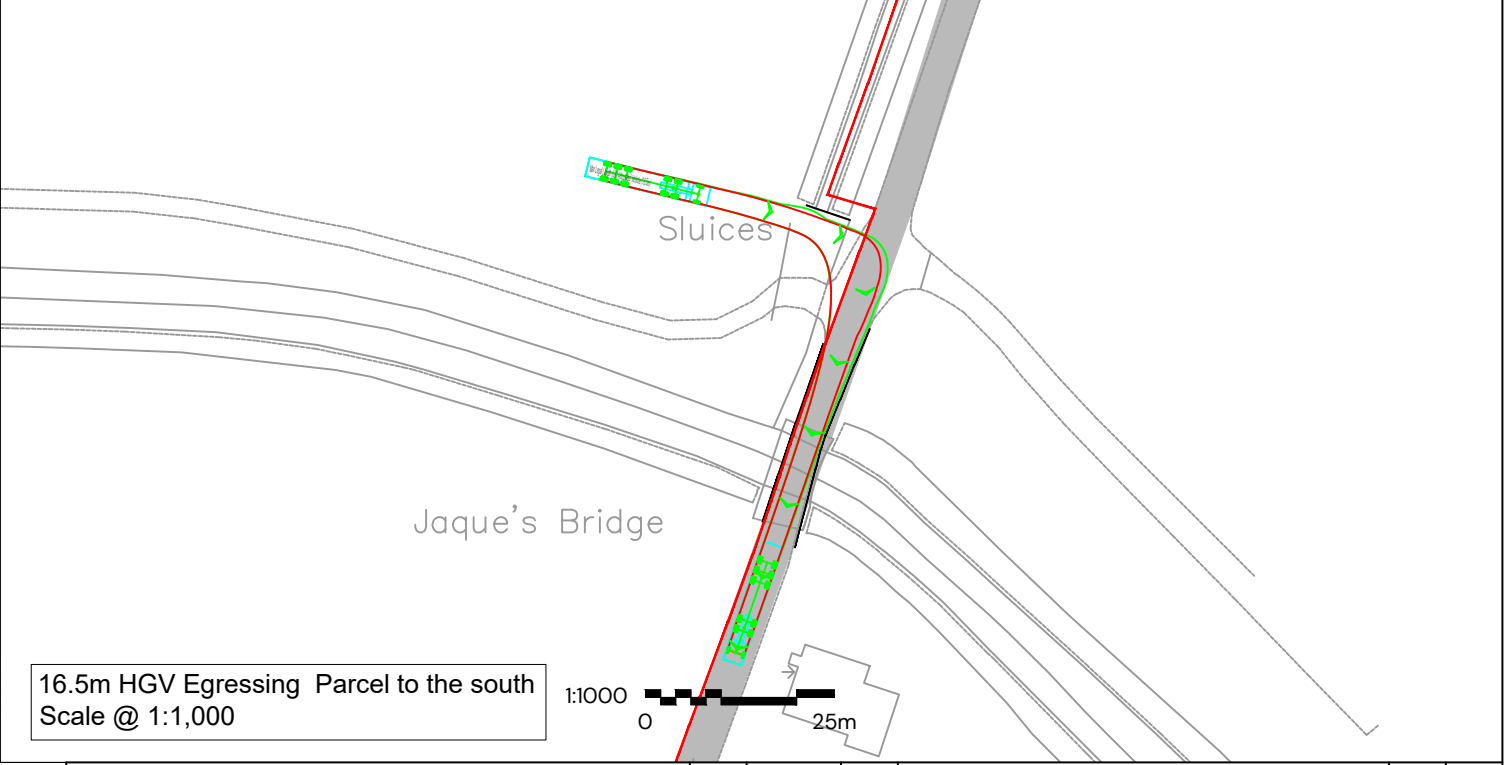
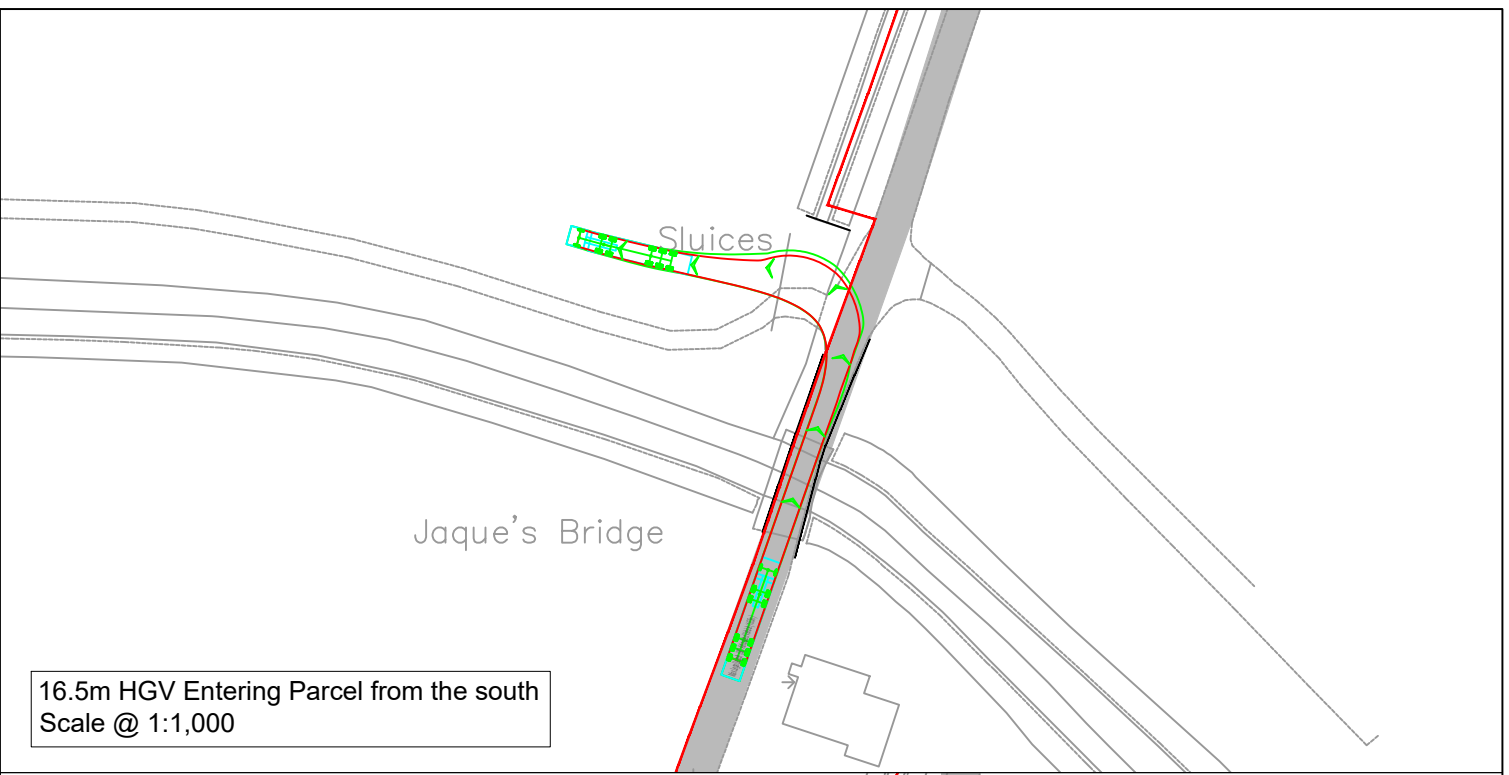
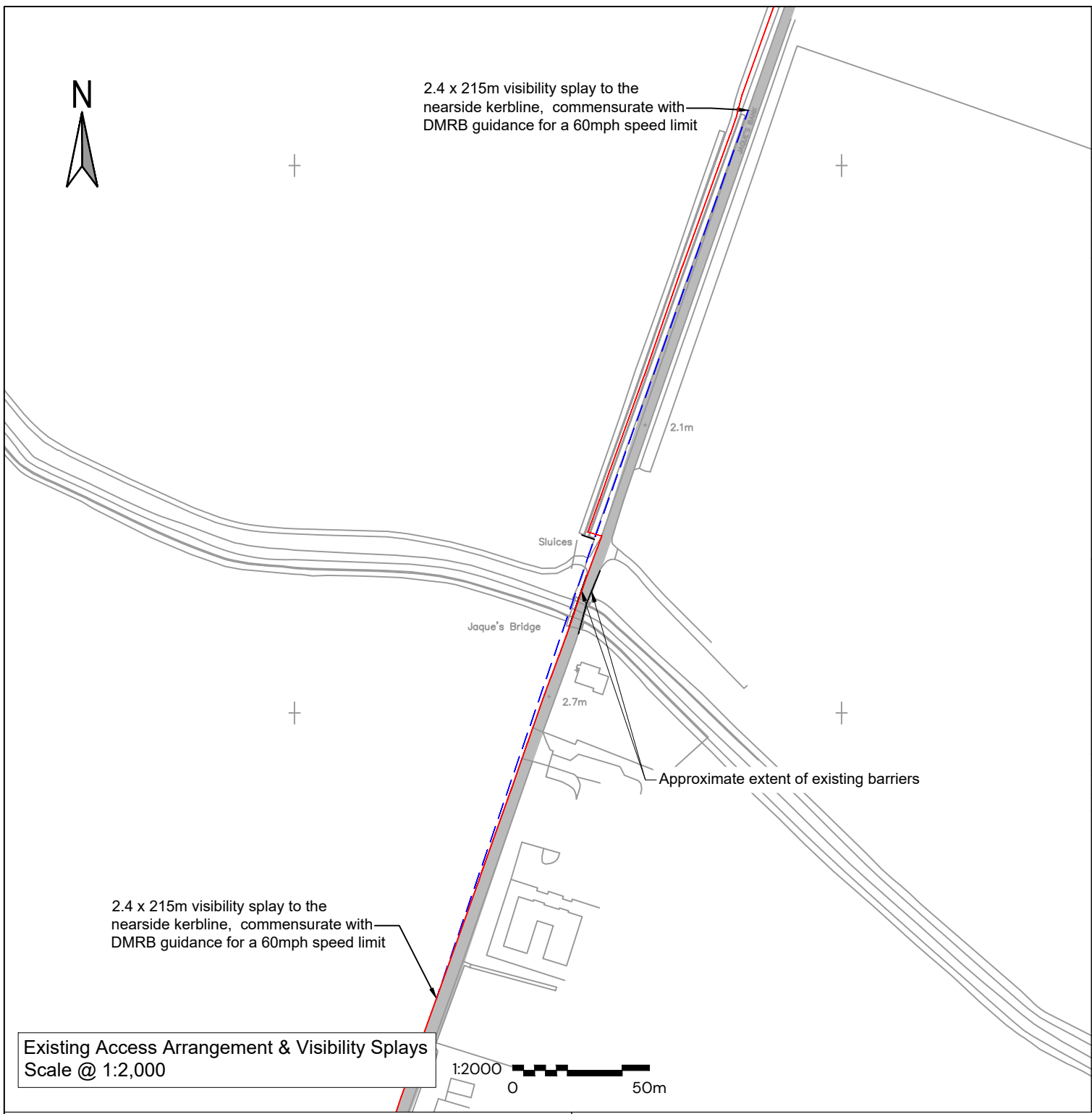
DATE: 09/07/2025  
 DESIGN-DRAWN: LT  
 DRAWING-STATUS: FINAL

TITLE:  
PROPOSED ACCESS ARRANGEMENTS - LOCATION X

PROJECT No: P21-3484  
 DRAWING No: FIGURE 3.25  
 REV: 3

Copyright Pegasus Planning Group Ltd. Crown copyright. All rights reserved. Ordnance Survey Copyright Licence number 100042093. Promap Licence number 100020449. Emapsite Licence number 0100031673. Standard OS licence rights conditions apply. Pegasus accepts no liability for any use of this document other than for its original purpose, or by the original client, or following Pegasus' express agreement to such use. T 01285 641717 www.pegasuspg.co.uk

I:\LIC\LINKPEGASUSGROUP\01 ALL OFFICES\02 BRISTOL PROJECTS\BRISTOL - LIVE\IP21\IP21-3401-3500\IP21-3484 - RWE - TWEEN BRIDGE\05 PG WORK\06 DRAWINGS\06 TR06 FIGURE\IP21-3484 - FIGURE 3.21 - 3.30\_REV\3.DWG



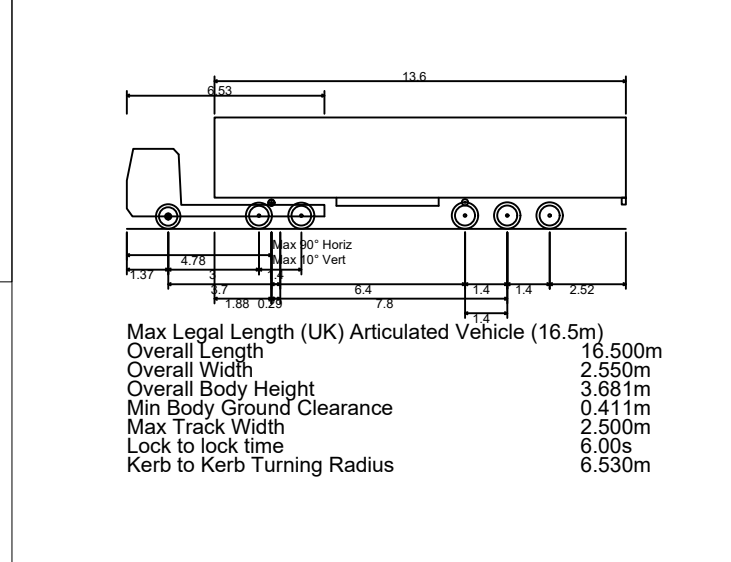
**Key:**

- Order Limits
- Visibility Splay
- Approximate Extent of Adopted Highway

**Note:**

Bound surface to be provided for 20 metres back from edge of carriageway.

What3Words reference: sourced.caressing.reds



First Floor, South Wing, Equinox  
North Great Park Road,  
Almondsbury, Bristol, BS32 4QL

**Pegasus Group**

01454 625945  
www.pegasusgroup.co.uk

Planning | Design | Environment | Economics

CLIENT:  
**RWE RENEWABLES UK SOLAR AND STORAGE LTD**

PROJECT:  
**TWEEN BRIDGE SOLAR FARM**

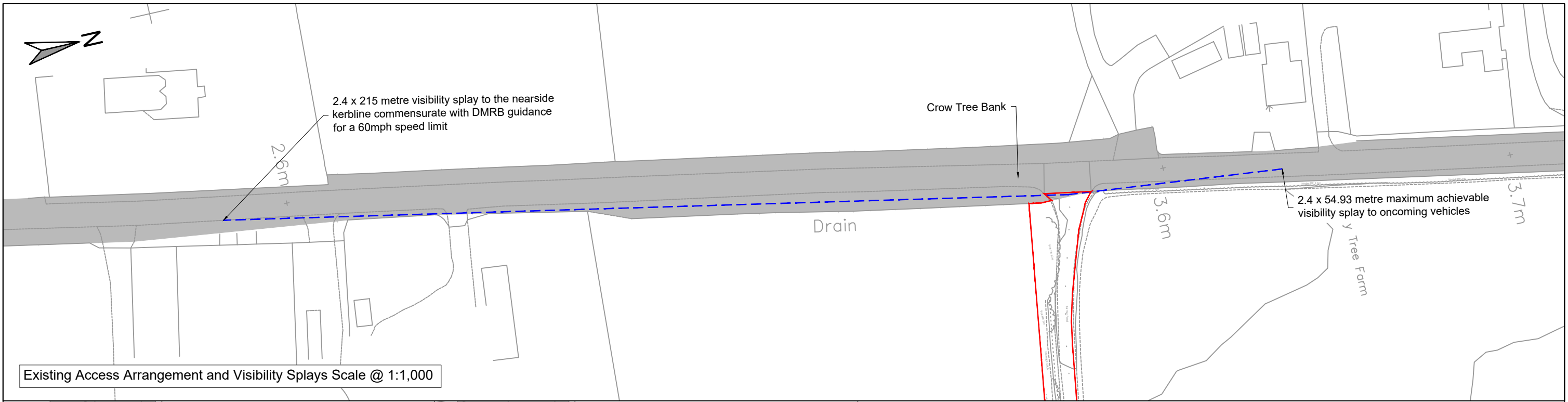
TITLE:  
**PROPOSED ACCESS ARRANGEMENTS - LOCATION Y**

REV	DATE	BY	DESCRIPTION	CHK	APD
1	19/08/2025	JAN	APPLICATION SUBMISSION	KSS	KSS
2	18/05/2026	JAN	DEADLINE 2	KSS	KSS
3	24/06/2026	JAN	DEADLINE 3	KSS	KSS

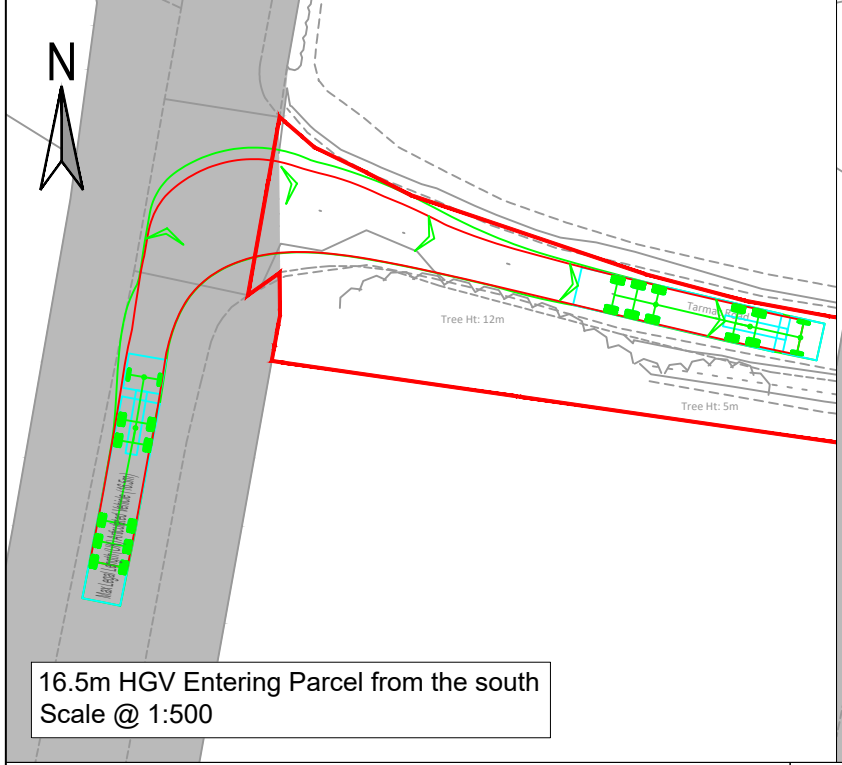
SCALE @ A3: <b>1:500</b>	CHECKED: <b>ADWS</b>	APPROVED: <b>KS</b>
DATE: <b>09/07/2025</b>	DESIGN-DRAWN: <b>LT</b>	DRAWING-STATUS: <b>FINAL</b>
PROJECT No: <b>P21-3484</b>	DRAWING No: <b>FIGURE 3.26</b>	REV: <b>3</b>

Copyright Pegasus Planning Group Ltd. Crown copyright. All rights reserved. Ordnance Survey Copyright Licence number 100042093. Promap Licence number 100020449. Emapsite Licence number 0100031673. Standard OS licence rights conditions apply. Pegasus accepts no liability for any use of this document other than for its original purpose, or by the original client, or following Pegasus' express agreement to such use. T 01285 641717 www.pegasuspg.co.uk

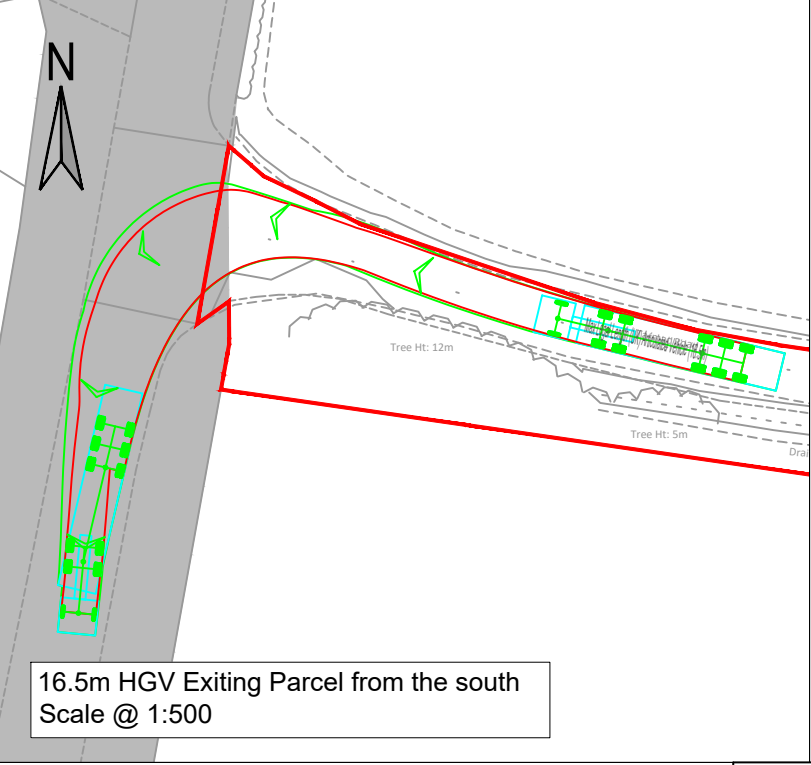
\\LUCID\INKPEGASUSGROUP\PI\ALL OFFICES\02 BRSDAT\BRISTOL PROJECTS\BRISTOL - LIVE\PI\P21-3484 - RWE - TWEEN BRIDGE\05 PG WORK\06 DRAWINGS\06 TR06 FIGURE\PI\P21-3484 - FIGURE 3.21 - 3.30\_REV.3.DWG



Existing Access Arrangement and Visibility Splays Scale @ 1:1,000



16.5m HGV Entering Parcel from the south Scale @ 1:500

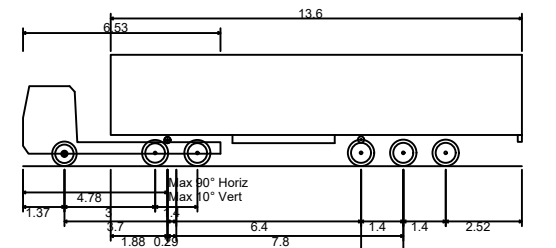


16.5m HGV Exiting Parcel from the south Scale @ 1:500



Photos at Location Z Access

- Key:
- Order Limits
  - Visibility Splay
  - Approximate Extent of Adopted Highway



Max Legal Length (UK) Articulated Vehicle (16.5m)	16.500m
Overall Length	2.550m
Overall Width	3.681m
Overall Body Height	0.411m
Min Body Ground Clearance	2.500m
Max Track Width	6.00s
Lock to lock time	6.530m
Kerb to Kerb Turning Radius	

Note:

Existing bound surface to remain (see photos).

What3Words reference: surviving.testers.twinkled

First Floor, South Wing, Equinox  
North Great Park Road,  
Almondsbury, Bristol, BS32 4QL

01454 625945  
www.pegasusgroup.co.uk

Planning | Design | Environment | Economics



REV	DATE	BY	DESCRIPTION	CHK	APD
1	19/08/2025	JAN	APPLICATION SUBMISSION	KSS	KSS
2	18/05/2026	JAN	DEADLINE 2	KSS	KSS
3	24/06/2026	JAN	DEADLINE 3	KSS	KSS

CLIENT:  
**RWE RENEWABLES UK SOLAR AND STORAGE LTD**

SCALE @ A3:  
**AS SHOWN**

CHECKED:  
**ADWS**

APPROVED:  
**KS**

PROJECT:  
**TWEEN BRIDGE SOLAR FARM**

DATE:  
**09/07/2025**

DESIGN-DRAWN:  
**LT**

DRAWING-STATUS:  
**FINAL**

TITLE:  
**PROPOSED ACCESS ARRANGEMENTS - LOCATION Z**

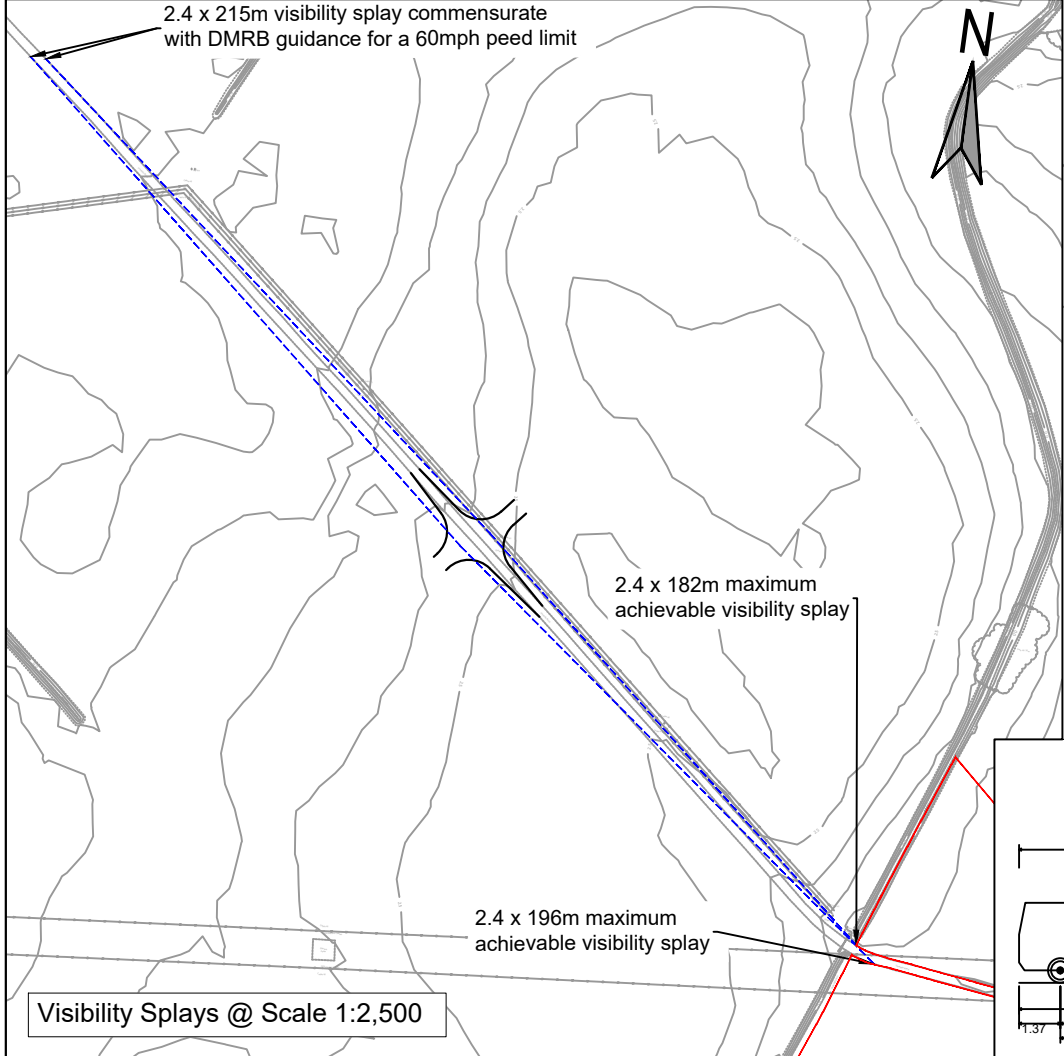
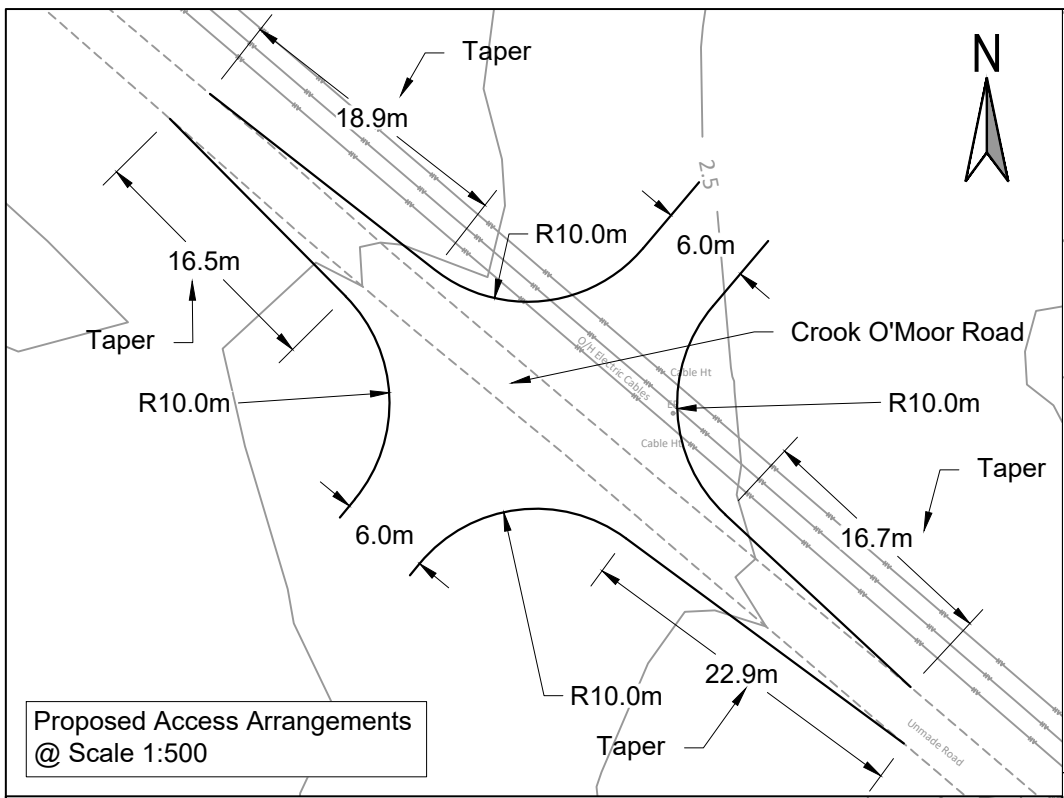
PROJECT No:  
**P21-3484**

DRAWING No:  
**FIGURE 3.27**

REV:  
**3**

Copyright Pegasus Planning Group Ltd. Crown copyright. All rights reserved. Ordnance Survey Copyright Licence number 100042093. Promap Licence number 100020449. Emapsite Licence number 0100031673. Standard OS licence rights conditions apply. Pegasus accepts no liability for any use of this document other than for its original purpose, or by the original client, or following Pegasus' express agreement to such use. T 01285 641717 www.pegasuspg.co.uk

I:\LIC\LINKPEGASUSGROUP\PI ALL OFFICES\2 BRSD\DATA\BRISTOL PROJECTS\BRISTOL - LIVE\PI\P21-3401-3500\P21-3484 - RWE - TWEEN BRIDGE\05 PG WORK\06 DRAWINGS\06 TR06 FIGURE\PI\P21-3484 - FIGURE 3.21 - 3.30\_REV\3.DWG



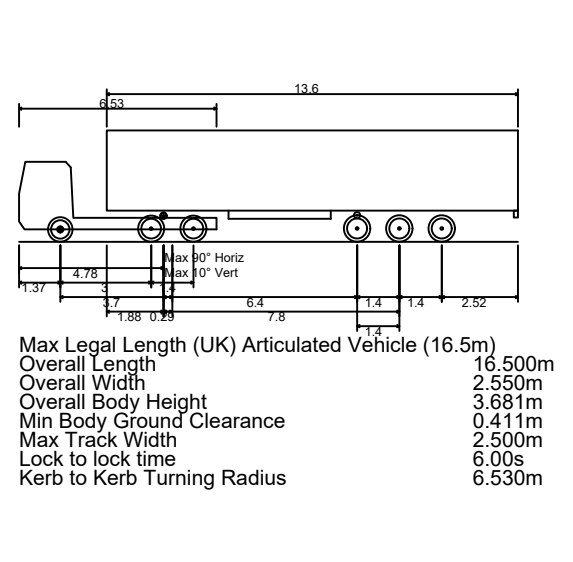
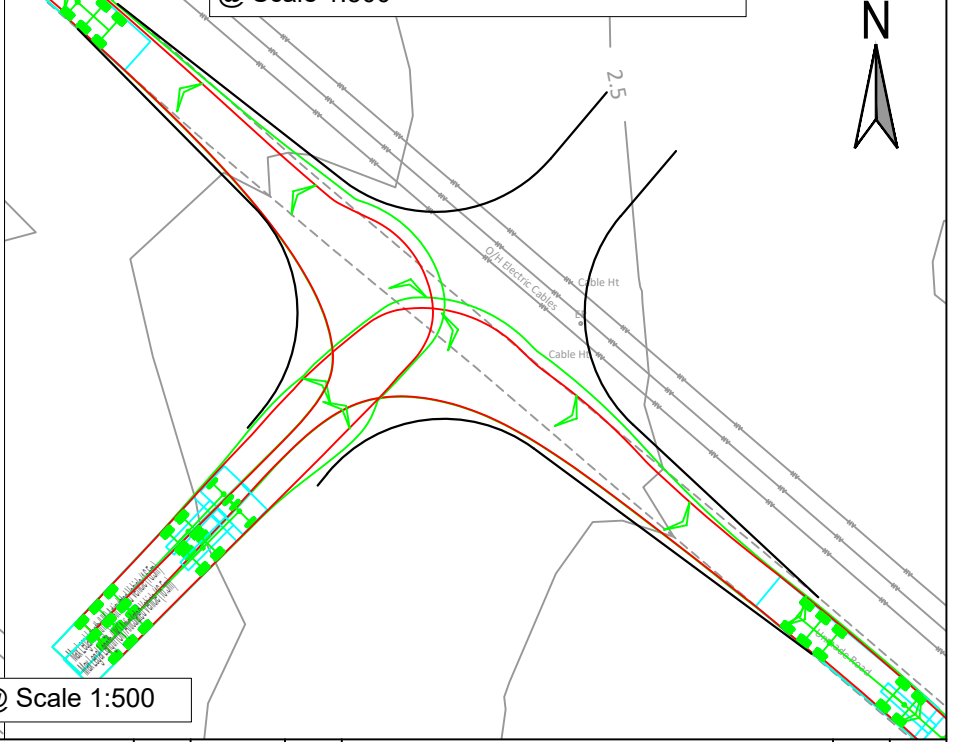
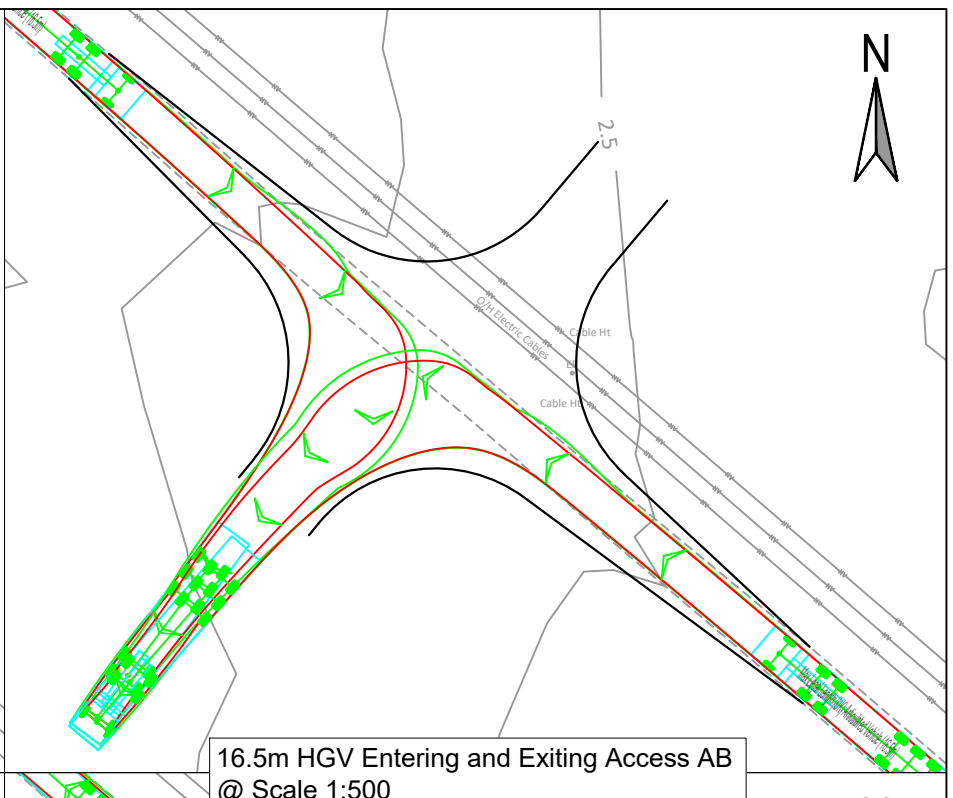
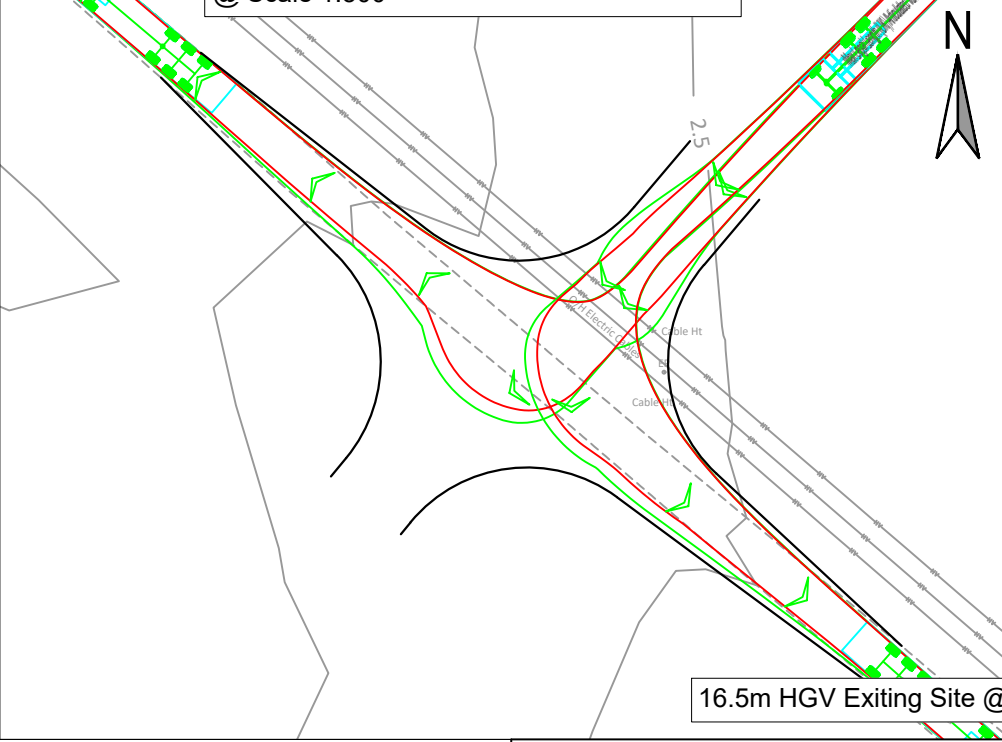
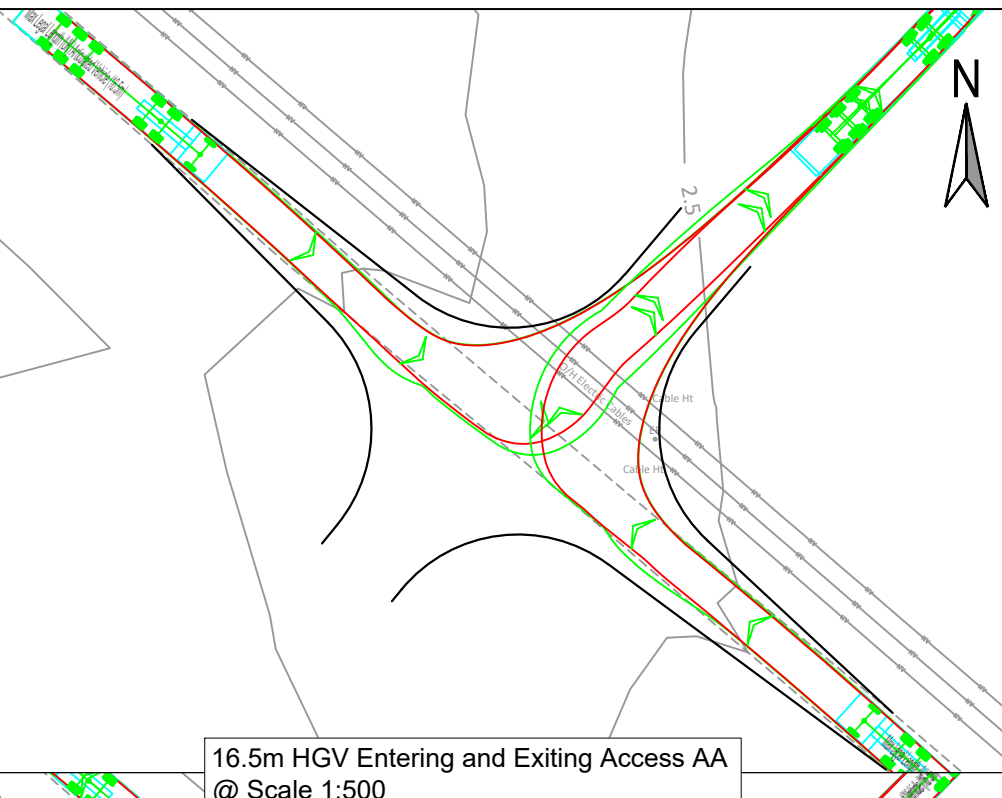
**Key:**

- Order Limits
- Visibility Splay
- Approximate Extent of Adopted Highway

**Note:**

Bound surface to be provided for 20 metres back from edge of carriageway.

What3Words reference: marmalade.bugs.overpower



First Floor, South Wing, Equinox  
North Great Park Road,  
Almondsbury, Bristol, BS32 4QL

01454 625945  
www.pegasusgroup.co.uk

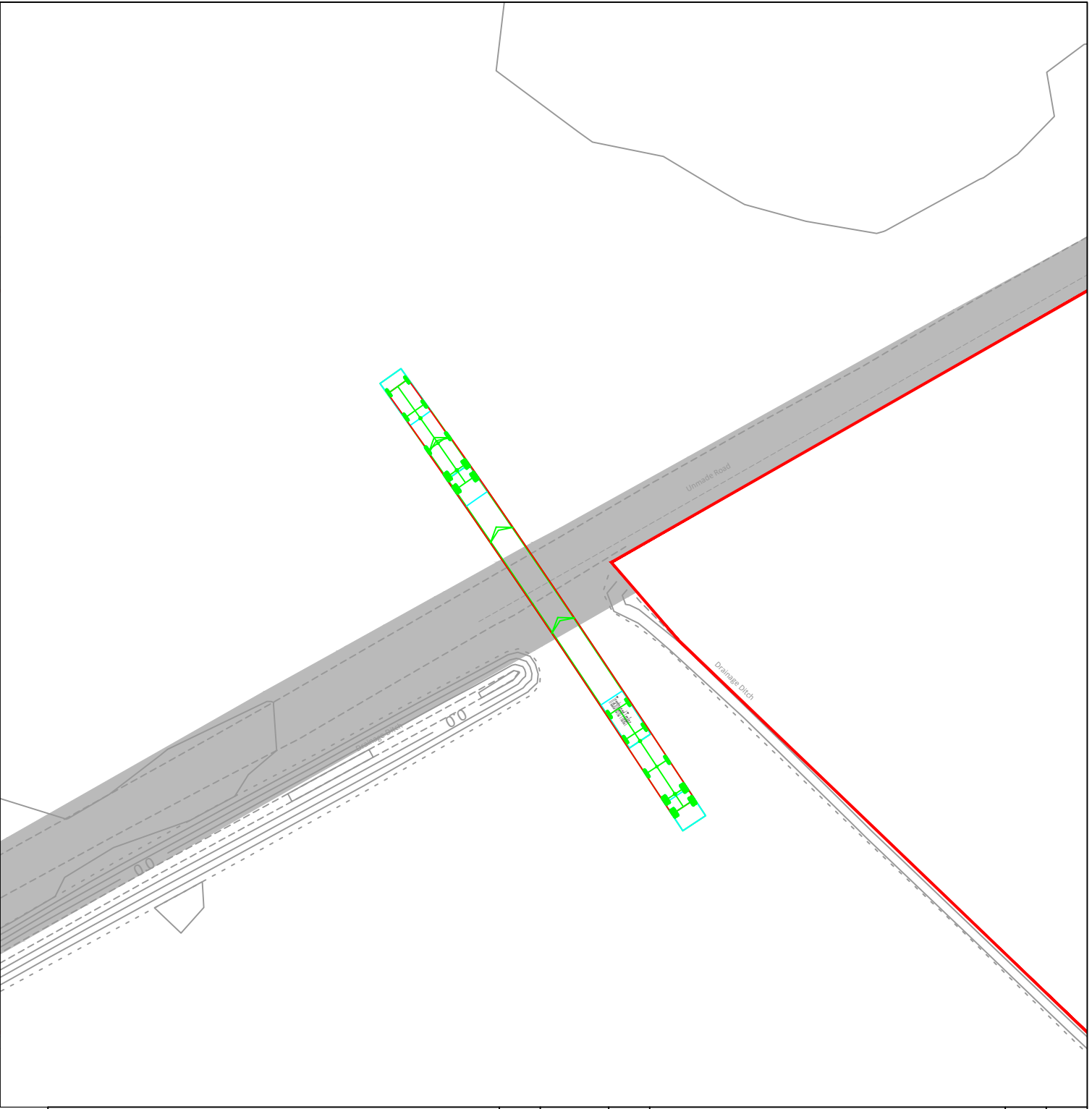
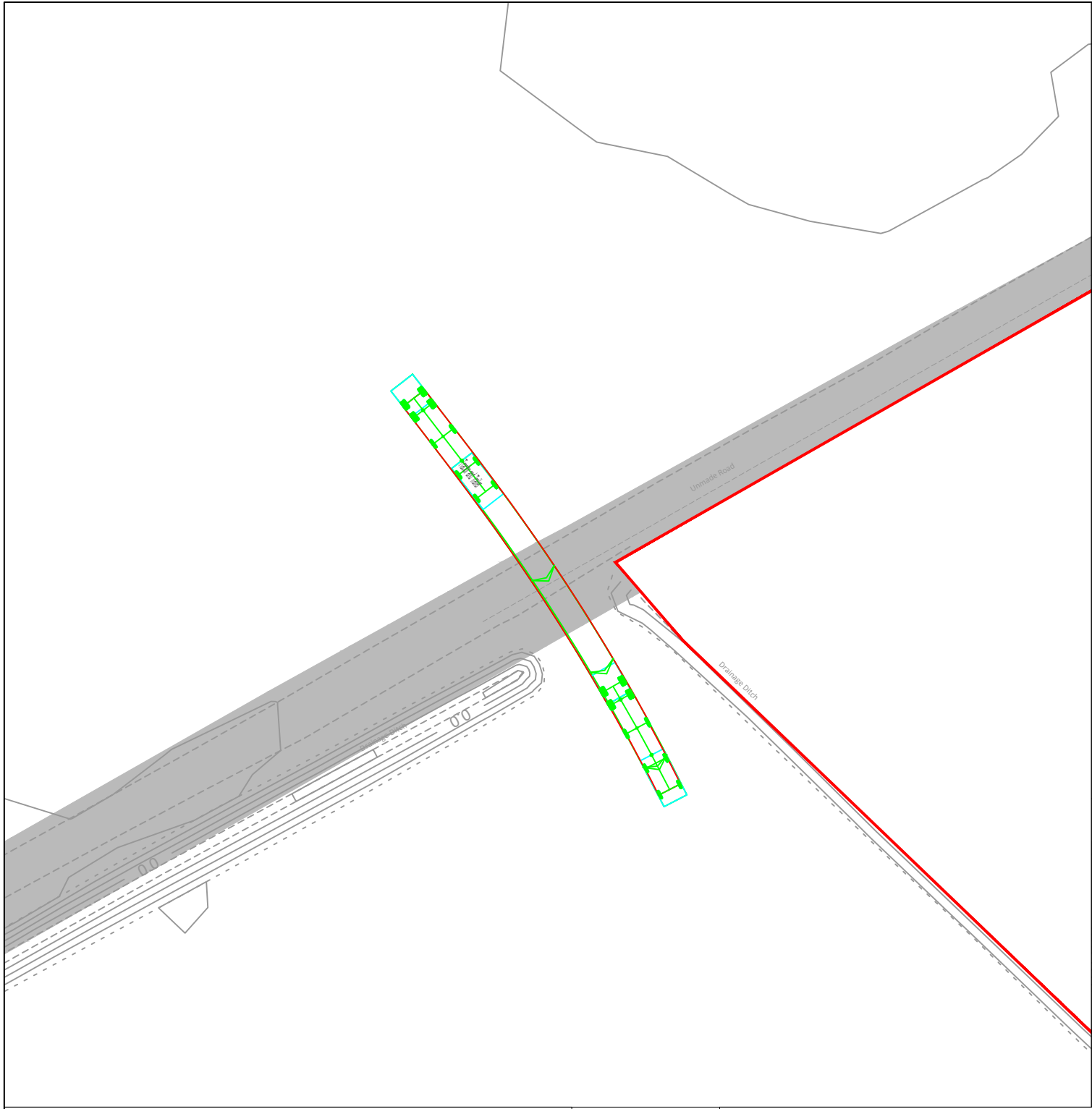
Planning | Design | Environment | Economics

REV	DATE	BY	DESCRIPTION	CHK	APD
1	19/08/2025	JAN	APPLICATION SUBMISSION	KSS	KSS
2	18/05/2026	JAN	DEADLINE 2	KSS	KSS
3	24/06/2026	JAN	DEADLINE 3	KSS	KSS

<b>CLIENT:</b> RWE RENEWABLES UK SOLAR AND STORAGE LTD	<b>SCALE @ A3:</b> AS SHOWN	<b>CHECKED:</b> ADWS	<b>APPROVED:</b> KS
<b>PROJECT:</b> TWEEN BRIDGE SOLAR FARM	<b>DATE:</b> 09/07/2025	<b>DESIGN-DRAWN:</b> LT	<b>DRAWING-STATUS:</b> FINAL
<b>TITLE:</b> PROPOSED ACCESS ARRANGEMENTS - LOCATION AA AND LOCATION AB	<b>PROJECT No:</b> P21-3484	<b>DRAWING No:</b> FIGURE 3.28	<b>REV:</b> 3

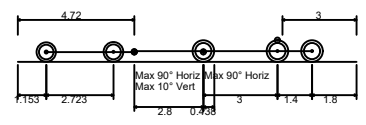
Copyright Pegasus Planning Group Ltd. Crown copyright. All rights reserved. Ordnance Survey Copyright Licence number 100042093. Promap Licence number 100020449. Emapsite Licence number 0100031673. Standard OS licence rights conditions apply. Pegasus accepts no liability for any use of this document other than for its original purpose, or by the original client, or following Pegasus' express agreement to such use. T 01285 641717 www.pegasuspg.co.uk

\\LIC\LINK\PEGASUS\GROUP\01 ALL OFFICES\02 BRISDATA\BRISTOL PROJECTS\BRISTOL - LIVE\21\21\21-3401-3500\21-3484 - RWE - TWEEN BRIDGE\05 PG WORK\06 DRAWINGS\06 TR06 FIGURE\21-3484 - FIGURE 3.21 - 3.30\_REV.3.DWG



Key:  
 Order Limits  
 Approximate Extent of Adopted Highway

Note:  
 Bound surface to be provided for 20 metres back from edge of carriageway.  
  
 What3Words reference: prominent.reclaimed.ships



Tractor and Trailer  
 Overall Length 13.720m  
 Overall Width 2.500m  
 Overall Body Height 0.438m  
 Min Body Ground Clearance 0.398m  
 Max Track Width 2.500m  
 Lock to lock time 4.00s  
 Kerb to Kerb Turning Radius 4.620m

First Floor, South Wing, Equinox  
 North Great Park Road,  
 Almondsbury, Bristol, BS32 4QL  
  
 01454 625945  
 www.pegasusgroup.co.uk  
 Planning | Design | Environment | Economics



REV	DATE	BY	DESCRIPTION	CHK	APD
1	19/08/2025	JAN	APPLICATION SUBMISSION	KSS	KSS
2	18/05/2026	JAN	DEADLINE 2	KSS	KSS
3	24/06/2026	JAN	DEADLINE 3	KSS	KSS

CLIENT:  
**RWE RENEWABLES UK SOLAR AND STORAGE LTD**

SCALE @ A3:  
**1:500**

CHECKED:  
**ADWS**

APPROVED:  
**KS**

PROJECT:  
**TWEEN BRIDGE SOLAR FARM**

DATE:  
**09/07/2025**

DESIGN-DRAWN:  
**LT**

DRAWING-STATUS:  
**FINAL**

TITLE:  
**PROPOSED ACCESS ARRANGEMENTS -  
 LOCATION AC**

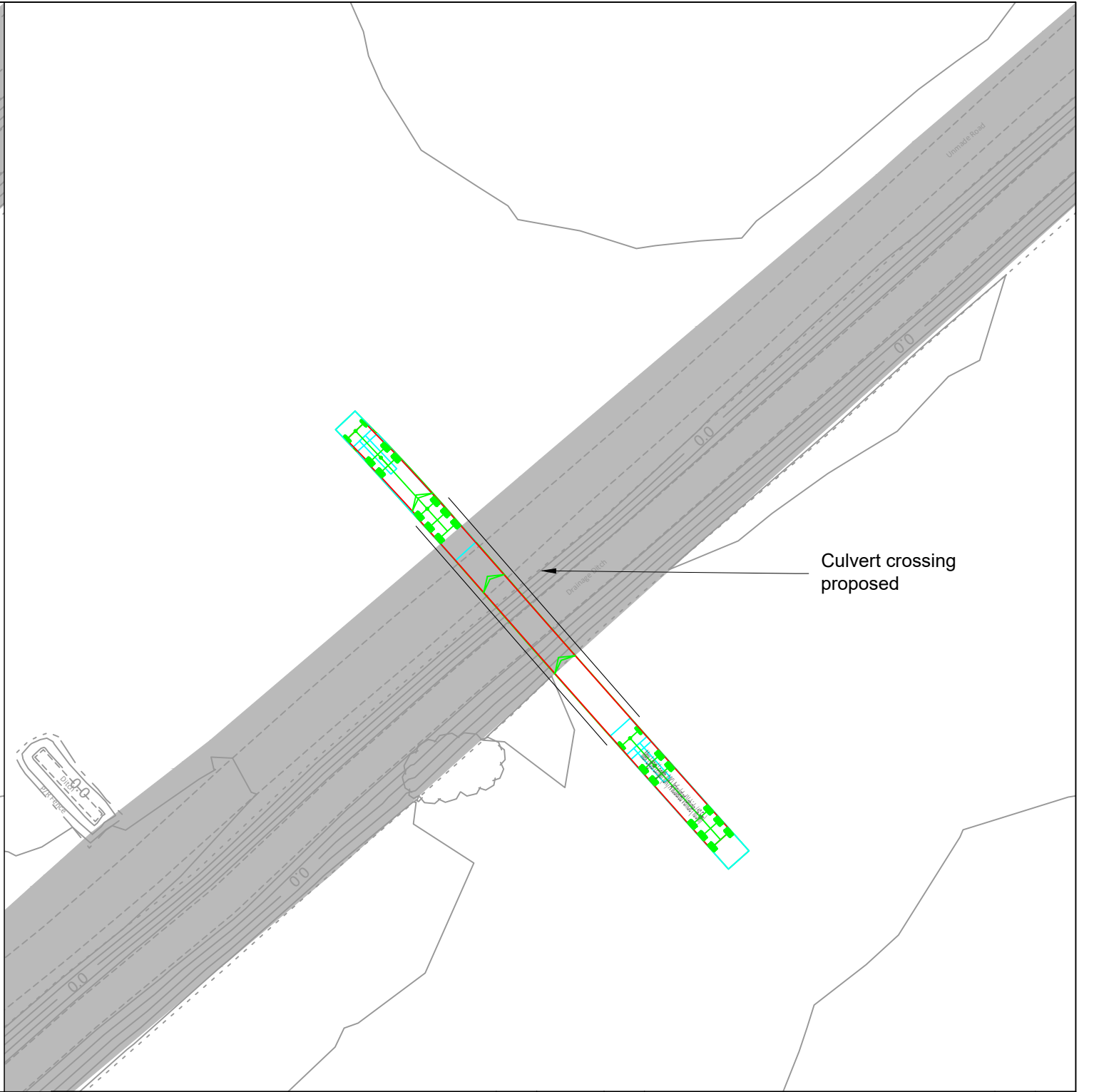
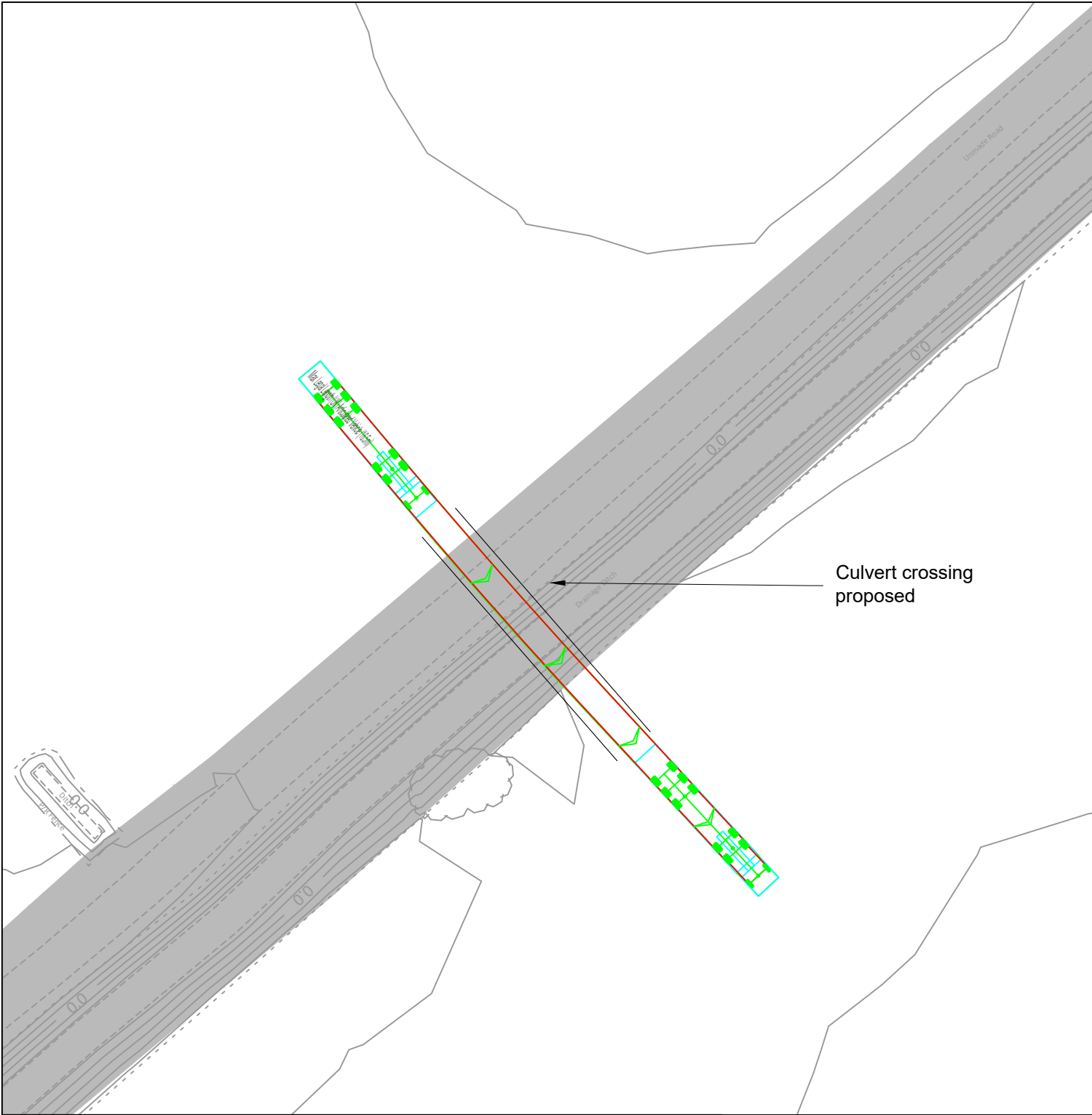
PROJECT No:  
**P21-3484**

DRAWING No:  
**FIGURE 3.29**

REV:  
**3**

Copyright Pegasus Planning Group Ltd. Crown copyright. All rights reserved. Ordnance Survey Copyright Licence number 100042093. Promap Licence number 100020449. Emapsite Licence number 0100031673 Standard OS licence rights conditions apply. Pegasus accepts no liability for any use of this document other than for its original purpose, or by the original client, or following Pegasus' express agreement to such use. T 01285 641717 www.pegasuspg.co.uk

\\LICD\INKPEGASUSGROUP\01 ALL OFFICES\02 BRSDATA\BRISTOL PROJECTS\BRISTOL - LIVE\IP21\21-3401-3500\21-3484 - RWE - TWEEN BRIDGE\05 PG WORK\06 DRAWINGS\06 TR\06 FIGURE\21-3484 - FIGURE 3.21 - 3.30\_REV\3.DWG



Culvert crossing proposed

Culvert crossing proposed



Key:

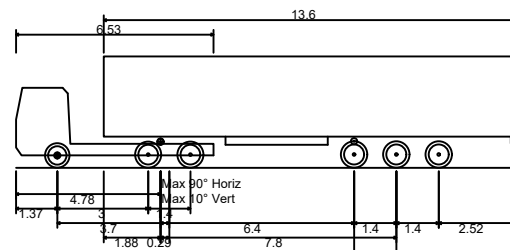


Approximate Extent of Adopted Highway

Note:

Bound surface to be provided for 20 metres back from edge of carriageway.

What3Words reference: healers.dealings.dimension



Max Legal Length (UK) Articulated Vehicle (16.5m) 16.500m  
 Overall Length 2.550m  
 Overall Width 3.681m  
 Overall Body Height 0.411m  
 Min Body Ground Clearance 2.500m  
 Max Track Width 6.00s  
 Lock to lock time 6.530m  
 Kerb to Kerb Turning Radius

First Floor, South Wing, Equinox  
 North Great Park Road,  
 Almondsbury, Bristol, BS32 4QL



01454 625945  
 www.pegasusgroup.co.uk

Planning | Design | Environment | Economics

REV	DATE	BY	DESCRIPTION	CHK	APD
1	19/08/2025	JAN	APPLICATION SUBMISSION	KSS	KSS
2	18/05/2026	JAN	DEADLINE 2	KSS	KSS
3	24/06/2026	JAN	DEADLINE 3	KSS	KSS

CLIENT:  
**RWE RENEWABLES UK SOLAR AND STORAGE LTD**

SCALE @ A3:  
**1:500**

CHECKED:  
**ADWS**

APPROVED:  
**KS**

PROJECT:  
**TWEEN BRIDGE SOLAR FARM**

DATE:  
**09/07/2025**

DESIGN-DRAWN:  
**LT**

DRAWING-STATUS:  
**FINAL**

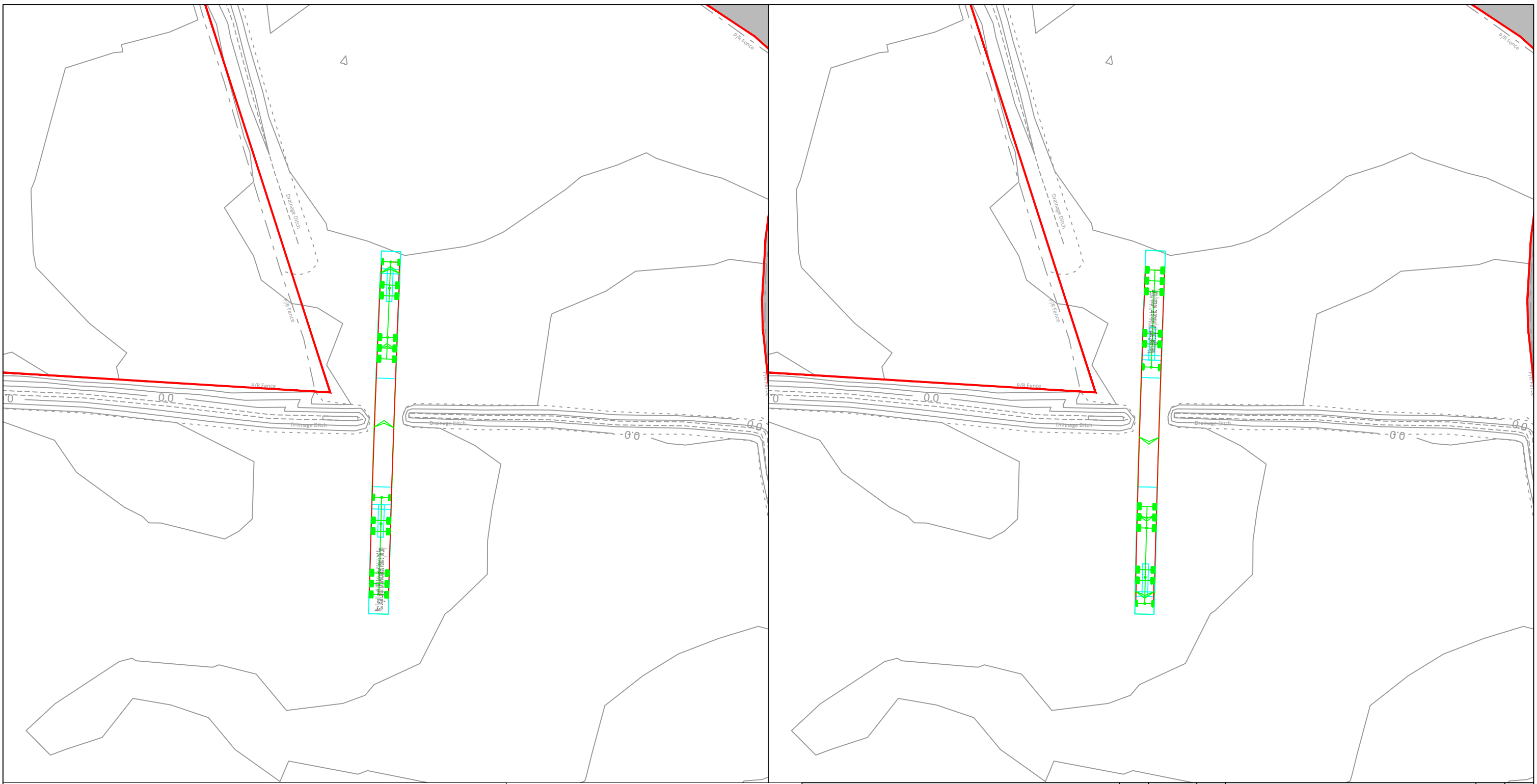
TITLE:  
**PROPOSED ACCESS ARRANGEMENTS - LOCATION AD**

PROJECT No:  
**P21-3484**

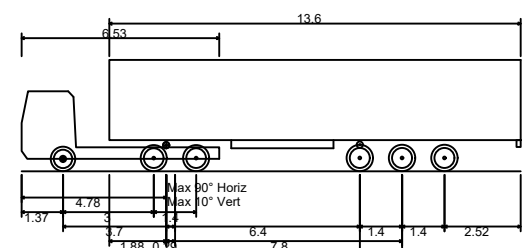
DRAWING No:  
**FIGURE 3.30**

REV:  
**3**

I:\LIC\LINKPEGASUSGROUP\01 ALL OFFICES\02 BRISTOL PROJECTS\BRISTOL - LIVE\P21\P21-3401-3500\P21-3484 - RWE - TWEEN BRIDGE\05 PG WORK\06 DRAWINGS\06 TR06 FIGURE P21-3484 - FIGURE 3.31 - 3.37\_REV.3.DWG



**Key:**  
 Order Limits  
 Approximate Extent of Adopted Highway



Max Legal Length (UK) Articulated Vehicle (16.5m)  
 Overall Length 16.500m  
 Overall Width 2.550m  
 Overall Body Height 3.681m  
 Min Body Ground Clearance 0.411m  
 Max Track Width 2.500m  
 Lock to lock time 6.00s  
 Kerb to Kerb Turning Radius 6.530m

What3Words reference: widen.wordplay.assemble

First Floor, South Wing, Equinox  
 North Great Park Road,  
 Almondsbury, Bristol, BS32 4QL

**Pegasus Group**

01454 625945  
 www.pegasusgroup.co.uk

Planning | Design | Environment | Economics

REV	DATE	BY	DESCRIPTION	CHK	APD
1	19/08/2025	JAN	APPLICATION SUBMISSION	KSS	KSS
2	18/05/2026	JAN	DEADLINE 2	KSS	KSS
3	24/06/2026	JAN	DEADLINE 3	KSS	KSS

CLIENT:  
**RWE RENEWABLES UK SOLAR AND STORAGE LTD**

SCALE @ A3:  
**1:500**

CHECKED:  
**ADWS**

APPROVED:

PROJECT:  
**TWEEN BRIDGE SOLAR FARM**

DATE:  
**09/07/2025**

DESIGN-DRAWN:  
**LT**

DRAWING-STATUS:  
**FINAL**

TITLE:  
**PROPOSED ACCESS ARRANGEMENTS - LOCATION AE**

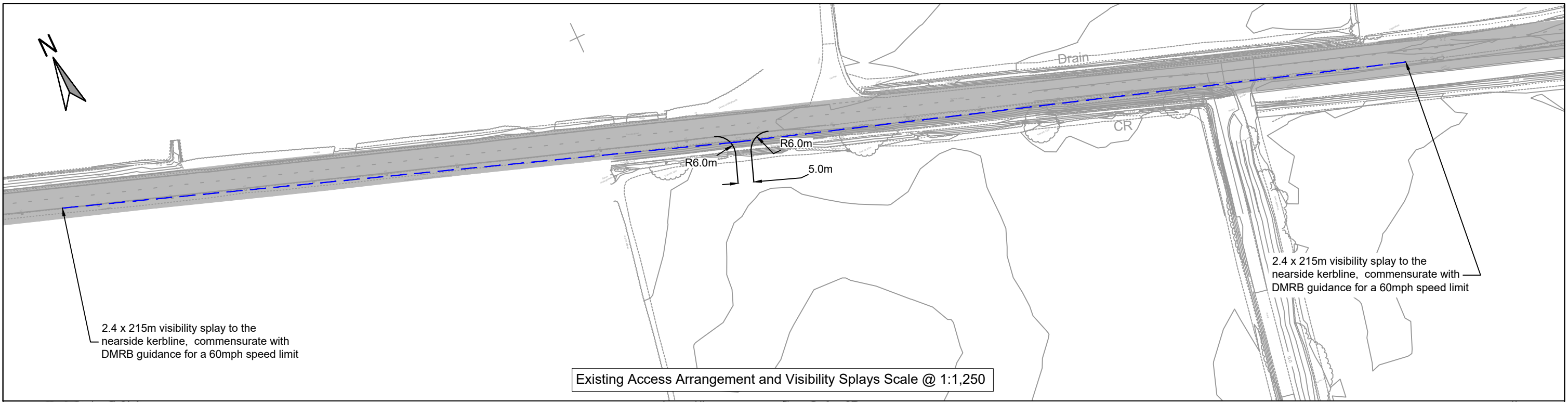
PROJECT No:  
**P21-3484**

DRAWING No:  
**FIGURE 3.31**

REV:  
**3**

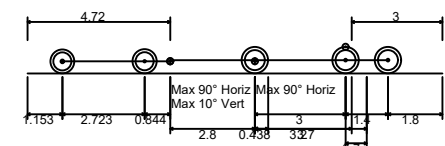
Copyright Pegasus Planning Group Ltd. Crown copyright. All rights reserved. Ordnance Survey Copyright Licence number 100042093. Promap Licence number 100020449. Emapsite Licence number 0100031673. Standard OS licence rights conditions apply. Pegasus accepts no liability for any use of this document other than for its original purpose, or by the original client, or following Pegasus' express agreement to such use. T 01285 641717 www.pegasuspg.co.uk

\\LIC\LINK\PEGASUS\GROUP\PI\ ALL OFFICES\02 BRSDATA\BRISTOL PROJECTS\BRISTOL - LIVE\PI\P21-3401-3500\P21-3484 - RWE - TWEEN BRIDGE\05 PG WORK\06 DRAWINGS\06 TR06 FIGURE\P21-3484 - FIGURE 3.31 - 3.37 REV\3.DWG



- Key:**
- Order Limits
  - Visibility Splay
  - Approximate Extent of Adopted Highway

**Note:**  
Bound surface to be provided for 20 metres back from edge of carriageway.  
  
What3Words reference: passwords.decline.crockery



Tractor and Trailer  
 Overall Length 4.72m  
 Overall Width 2.500m  
 Overall Body Height 0.438m  
 Min Body Ground Clearance 0.398m  
 Max Track Width 2.500m  
 Lock to lock time 4.00s  
 Kerb to Kerb Turning Radius 4.620m

First Floor, South Wing, Equinox  
 North Great Park Road,  
 Almondsbury, Bristol, BS32 4QL  
  
 01454 625945  
 www.pegasusgroup.co.uk  
 Planning | Design | Environment | Economics



REV	DATE	BY	DESCRIPTION	CHK	APD
1	19/08/2025	JAN	APPLICATION SUBMISSION	KSS	KSS
2	18/05/2026	JAN	DEADLINE 2	KSS	KSS
3	24/06/2026	JAN	DEADLINE 3	KSS	KSS

CLIENT: RWE RENEWABLES UK SOLAR AND STORAGE LTD

SCALE @ A3: AS SHOWN  
 CHECKED: KSS  
 APPROVED: KSS

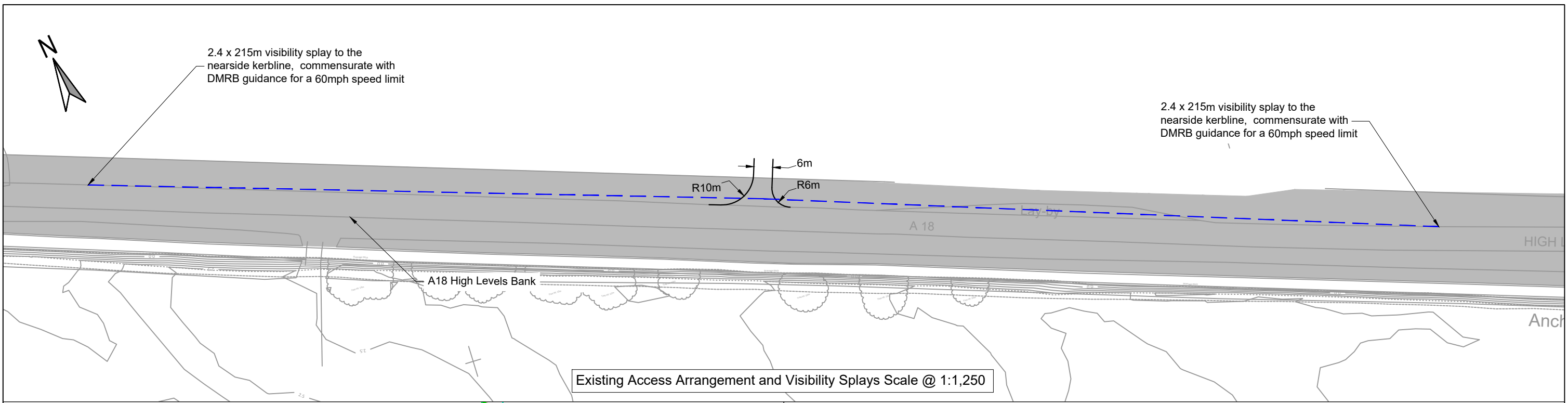
PROJECT: TWEEN BRIDGE SOLAR FARM

DATE: 09/07/2025  
 DESIGN-DRAWN: JAN  
 DRAWING-STATUS: FINAL

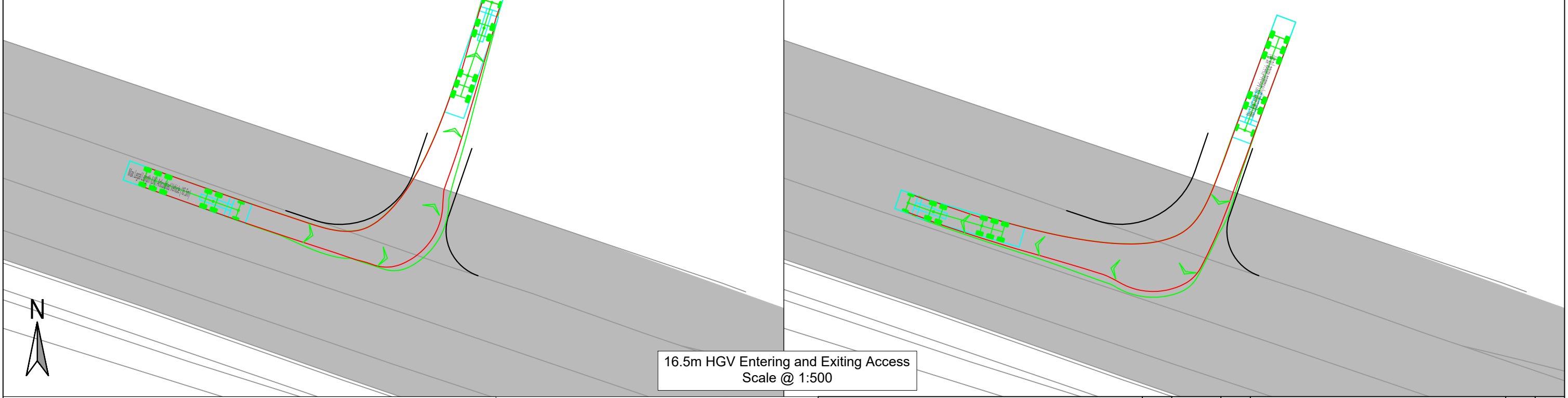
TITLE: PROPOSED ACCESS ARRANGEMENTS - LOCATION AH

PROJECT No: P21-3484  
 DRAWING No: FIGURE 3.34  
 REV: 3

\\LIC\LINK\PEGASUS\GROUP\PI\ ALL OFFICES\02 BRISTOL\PROJECTS\BRISTOL - LIVE\PI\P21-3401-3500\P21-3484 - RWE - TWEEN BRIDGE\05 PG WORK\06 DRAWINGS\06 TR\06 FIGURE\P21-3484 - FIGURE 3.31 - 3.37 REV\3.DWG



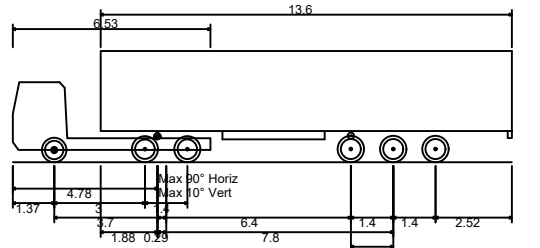
Existing Access Arrangement and Visibility Splays Scale @ 1:1,250



16.5m HGV Entering and Exiting Access Scale @ 1:500

- Key:**
- Order Limits
  - Visibility Splay
  - Approximate Extent of Adopted Highway

**Note:**  
Bound surface to be provided for 20 metres back from edge of carriageway.  
  
What3Words reference: nightlife.nipping.sunshine



Max Legal Length (UK) Articulated Vehicle (16.5m)  
 Overall Length 16.500m  
 Overall Width 2.550m  
 Overall Body Height 3.681m  
 Min Body Ground Clearance 0.411m  
 Max Track Width 2.500m  
 Lock to lock time 6.00s  
 Kerb to Kerb Turning Radius 6.530m

First Floor, South Wing, Equinox North Great Park Road, Almondsbury, Bristol, BS32 4QL  01454 625945 www.pegasusgroup.co.uk Planning   Design   Environment   Economics				REV	DATE	BY	DESCRIPTION	CHK	APD
				1	19/08/2025	JAN	APPLICATION SUBMISSION	KSS	KSS
				2	18/05/2026	JAN	DEADLINE 2	KSS	KSS
				3	24/06/2026	JAN	DEADLINE 3	KSS	KSS
CLIENT: <b>RWE RENEWABLES UK SOLAR AND STORAGE LTD</b>				SCALE @ A3: <b>AS SHOWN</b>		CHECKED: <b>KSS</b>		APPROVED: <b>KSS</b>	
PROJECT: <b>TWEEN BRIDGE SOLAR FARM</b>				DATE: <b>09/07/2025</b>		DESIGN-DRAWN: <b>JAN</b>		DRAWING-STATUS: <b>FINAL</b>	
TITLE: <b>PROPOSED ACCESS ARRANGEMENTS - LOCATION Ai</b>				PROJECT No: <b>P21-3484</b>		DRAWING No: <b>FIGURE 3.35</b>		REV: <b>3</b>	

Copyright Pegasus Planning Group Ltd. Crown copyright. All rights reserved. Ordnance Survey Copyright Licence number 100042093. Promap Licence number 100020449. Emapsite Licence number 0100031673. Standard OS licence rights conditions apply. Pegasus accepts no liability for any use of this document other than for its original purpose, or by the original client, or following Pegasus' express agreement to such use. T 01285 641717 www.pegasuspg.co.uk

\\LICD\LINKPEGASUSGROUP\01 ALL OFFICES\02 BRSDATA\BRISTOL PROJECTS\BRISTOL - LIVE\21\21-3401-3500\21-3484 - RWE - TWEEN BRIDGE\05 PG WORK\06 DRAWINGS\06 TR06 FIGURE\21-3484 - FIGURE 3.31 - 3.37\_REV\3.DWG



2.4 x 215m visibility splay to the nearside kerbline, commensurate with DMRB guidance for a 60mph speed limit



1.8m Orchard House

2.7m

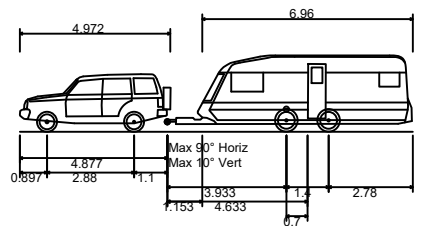
2.4 x 215m visibility splay to the nearside kerbline, commensurate with DMRB guidance for a 60mph speed limit



- Key:
- Order Limits
  - Visibility Splay
  - Approximate Extent of Adopted Highway

Note:  
Temporary matting to be provided.

What3Words reference: slug.vowing.inhabited



4x4 + Twin Axle Trailer  
 Overall Length 12.990m  
 Overall Width 2.286m  
 Overall Body Height 2.524m  
 Min Body Ground Clearance 0.251m  
 Max Track Width 2.130m  
 Lock to lock time 4.00s  
 Kerb to Kerb Turning Radius 5.800m

Twin Axle Trailer Entering and Exiting  
Access Scale @ 1:500

First Floor, South Wing, Equinox  
 North Great Park Road,  
 Almondsbury, Bristol, BS32 4QL

**Pegasus Group**

01454 625945  
 www.pegasusgroup.co.uk

Planning | Design | Environment | Economics

REV	DATE	BY	DESCRIPTION	CHK	APD
1	19/08/2025	JAN	APPLICATION SUBMISSION	KSS	KSS
2	18/05/2026	JAN	DEADLINE 2	KSS	KSS
3	24/06/2026	JAN	DEADLINE 3	KSS	KSS

CLIENT:  
RWE RENEWABLES UK SOLAR AND STORAGE LTD

SCALE @ A3: AS SHOWN  
 CHECKED: KSS  
 APPROVED: KSS

PROJECT:  
TWEEN BRIDGE SOLAR FARM

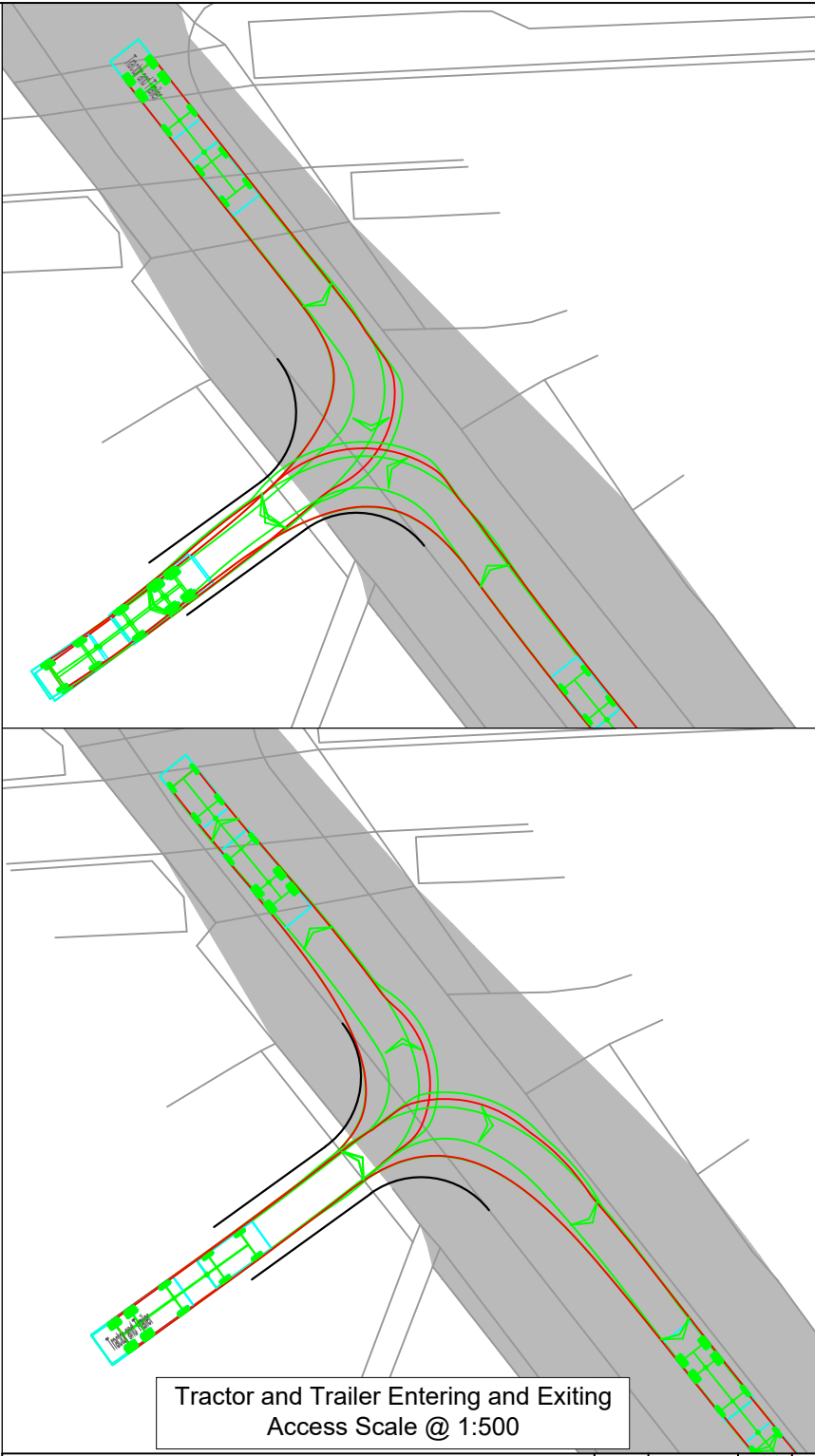
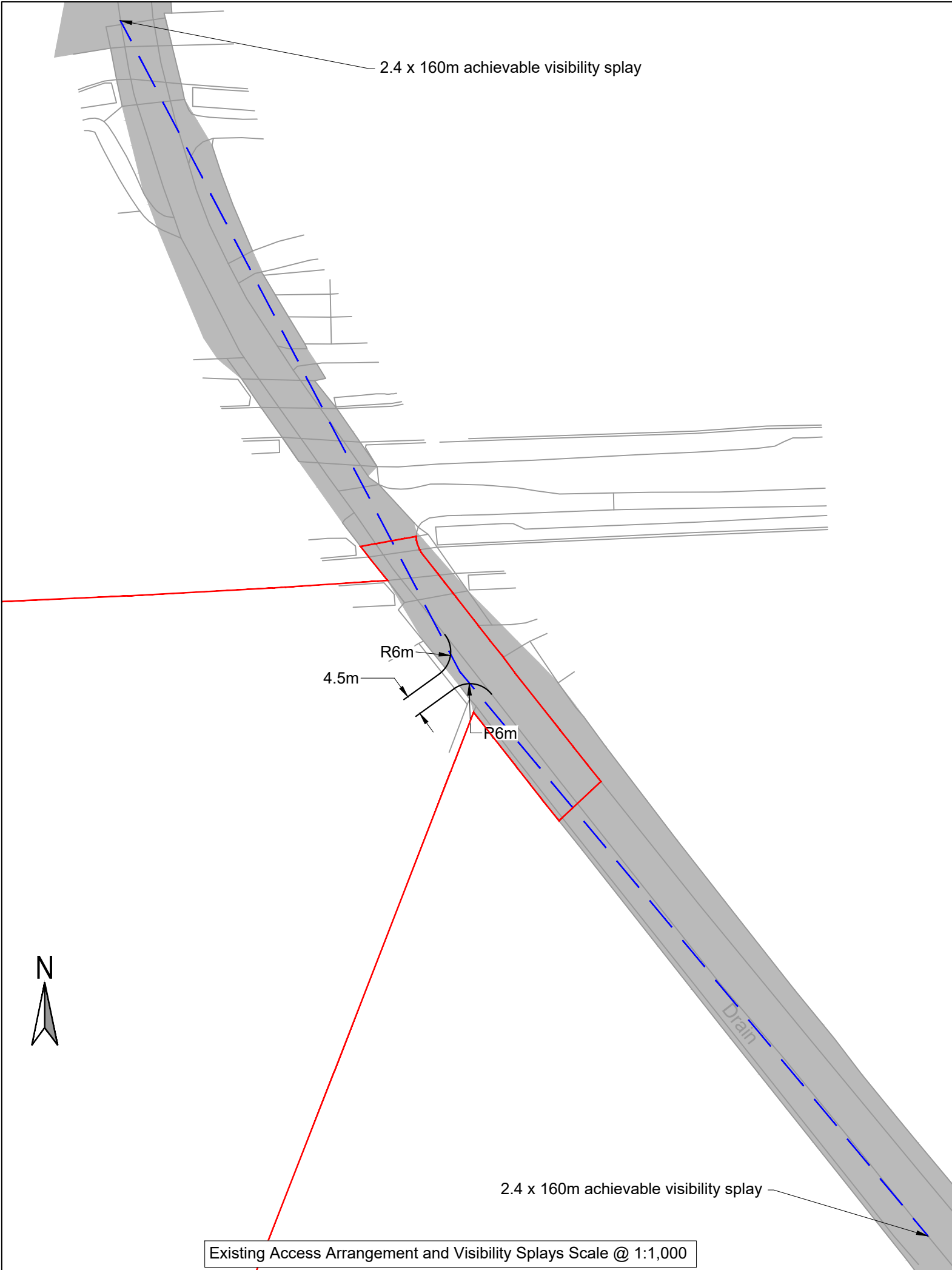
DATE: 09/07/2025  
 DESIGN-DRAWN: JAN  
 DRAWING-STATUS: FINAL

TITLE:  
PROPOSED ACCESS ARRANGEMENTS - LOCATION AJ

PROJECT No: P21-3484  
 DRAWING No: FIGURE 3.36  
 REV: 3

Copyright Pegasus Planning Group Ltd. Crown copyright. All rights reserved. Ordnance Survey Copyright Licence number 100042093. Promap Licence number 100020449. Emapsite Licence number 0100031673. Standard OS licence rights conditions apply. Pegasus accepts no liability for any use of this document other than for its original purpose, or by the original client, or following Pegasus' express agreement to such use. T 01285 641717 www.pegasuspg.co.uk

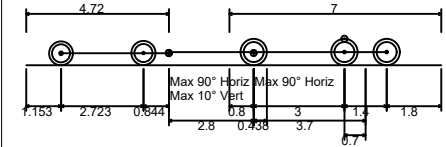
\\LICD\INK\PEGASUS\GROUP\01 ALL OFFICES\02 BRISDATA\BRISTOL PROJECTS\BRISTOL - LIVE\P21-3401-3500\P21-3484 - RWE - TWEEN BRIDGE\05 PG WORK\06 DRAWINGS\06 TR06 FIGURE\P21-3484 - FIGURE 3.31 - 3.37\_REV\3.DWG



- Key:**
- Order Limits
  - Visibility Splay
  - Approximate Extent of Adopted Highway

**Note:**  
Bound surface to be provided for 20 metres back from edge of carriageway.

What3Words reference: slept.crouch.deflect



Tractor and Trailer Overall Length	13.720m
Overall Width	2.500m
Overall Body Height	0.438m
Min Body Ground Clearance	0.398m
Max Track Width	2.500m
Lock to lock time	4.00s
Kerb to Kerb Turning Radius	4.620m

Tractor and Trailer Entering and Exiting Access Scale @ 1:500

Existing Access Arrangement and Visibility Splays Scale @ 1:1,000

First Floor, South Wing, Equinox North Great Park Road, Almondsbury, Bristol, BS32 4QL  01454 625945 www.pegasusgroup.co.uk Planning   Design   Environment   Economics		REV	DATE	BY	DESCRIPTION	CHK	APD
		1	19/08/2025	JAN	APPLICATION SUBMISSION	KSS	KSS
		2	18/05/2026	JAN	DEADLINE 2	KSS	KSS
		3	24/06/2026	JAN	DEADLINE 3	KSS	KSS
CLIENT: RWE RENEWABLES UK SOLAR AND STORAGE LTD		SCALE @ A3: AS SHOWN		CHECKED: ADWS		APPROVED: KSS	
PROJECT: TWEEN BRIDGE SOLAR FARM		DATE: 09/07/2025		DESIGN-DRAWN: JAN		DRAWING-STATUS: FINAL	
TITLE: PROPOSED ACCESS ARRANGEMENTS - LOCATION AK		PROJECT No: P21-3484		DRAWING No: FIGURE 3.37		REV: 3	

Copyright Pegasus Planning Group Ltd. Crown copyright. All rights reserved. Ordnance Survey Copyright Licence number 100042093. Promap Licence number 100020449. Emapsite Licence number 0100031673. Standard OS licence rights conditions apply. Pegasus accepts no liability for any use of this document other than for its original purpose, or by the original client, or following Pegasus' express agreement to such use. T 01285 641717 www.pegasuspg.co.uk